
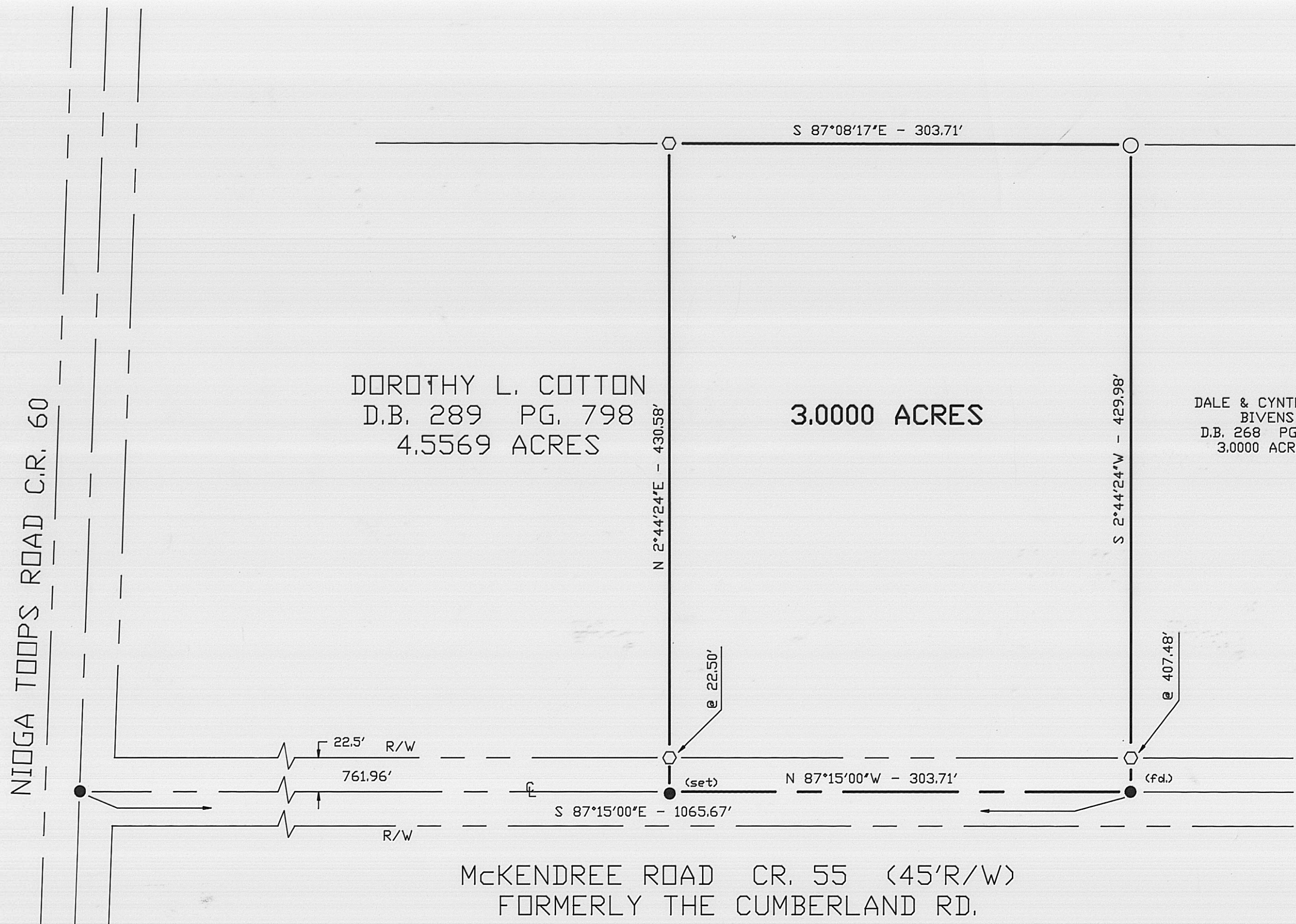


Closure
OK

VICTOR CHARLES McCALL et.al.
D.B. 295 PG. 15
15.36 ACRES




BEARINGS BASED ON THE C OF MCKENDREE ROAD
(N 87°15'00"W) AS DESCRIBED IN D.B. 289 PG. 798.



LEGEND

- 3/4" IRON PIPE (FOUND)
- RAIL ROAD SPIKE
- 5/8" ϕ REBAR & YELLOW PLASTIC CAP STAMPED "COTTRILL 6858" (SET)

ALL MONUMENTS FOUND OR SET ARE IN GOOD CONDITION UNLESS OTHERWISE NOTED.

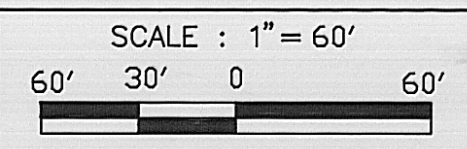


JAMES R. COTTRILL P.S.
8256 S.R. 207 N.E. MT. STERLING, OHIO 43143 PH. (614) 869-3811

3.0000 ACRES, VMS 8800,
PLEASANT TOWNSHIP, MADISON
COUNTY, STATE OF OHIO.
SURVEYED FOR DALE BIVENS

I HEREBY CERTIFY THAT THIS PLAT DEPICTS
AN ACTUAL FIELD SURVEY PERFORMED BY
JAMES R. COTTRILL P.S. #6858
James R. Cottrill DATE: 10-3-94

DATE DRAWN:
10-3-94
JOB # S940914
F. B. # 9



120-94