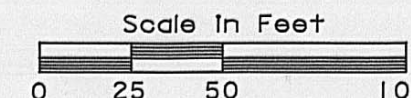
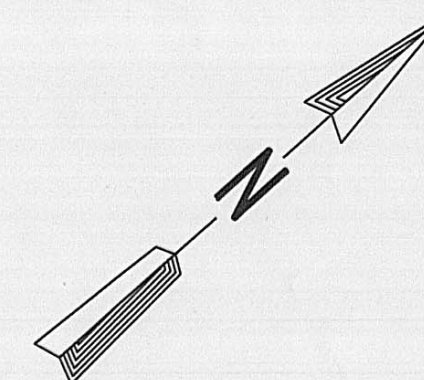


Orville E. Keyes
146.349 Acres

Orville E. Keyes
146.349 Acres



Orville E. Keyes
146.349 Acres


The Standard Oil Co.
178357
7.509 Acres
(.851 Acres In Deer Creek Twp.)
(1.658 Acres In Jefferson Twp.)

prepared by:



I hereby certify that this Plat of Survey accurately represents our survey and that the monuments exist as represented hereon and that all dimensional details are correct and that there are no other encroachments except those shown hereon.

Benatec Associates, Inc.



By Charles D. McJunkin
Charles D. McJunkin Registered Surveyor
Ohio 5717

PLAT OF SURVEY
of
0.698 Acre Tract & 7.509 Acre Tract
Part of Virginia Military Survey 7829
Deer Creek and Jefferson Townships
Madison County, Ohio
for
The Standard Oil Company

Scale: 1"=50'

Date: March, 1988

7-88

