PLAT OF TWO (2) FIELD SURVEYS IN VMS Nº 6497, RANGE TWP. MADISON COUNTY, STATE OF OHIO, DYER ROAD, TWP. RD. 66
PART OF 106.421 ACRES AERIAL PARCEL (PARCEL Nº 197) AND TAX PARCEL Nº 21_00085.00 OSCAR DIALS & JUANITA DIALS AKA OSCAR N. DIALS AND JUANITA DIALS VOL. 134 PG. 23 AND VOL. 150 PG. 679 SCALE: 1"=200' & SCALE: 1"=80'
SURVEYED IN JAN. MAY & JUNE 1988 BY: RODGER I. BAKER P.S.
CONSISTING OF 3.434 ACRES AND 0.500 ACRE (EACH PINNED)

I CERTIFY THAT I HAVE MADE A FIELD SURVEY OF THE PREMISES PLATTED HEREON AND HAVE SET 3/4" IRON PIPES WITH CAPS STAMPED R.I.BAKER S.05539 AT ALL POINTS DELINEATED WITH STEEL SPIKES SET IN ROADWAY PAVEMENT.

DEED REFERENCES:

VOLUME	PAGE
258	159
226	23
134	23
150	679
275	706
275	709
256	588
232	480

STATE OF OHIO RODGER IRWIN BAKER 05539 REGISTERED SURVEYOR

Rodger Irwin Baker P.S. JUNE 20_1988
RODGER IRWIN BAKER P.S. S_05539
9430 NIOGA TOOPS ROAD MT. STERLING, OHIO 43143

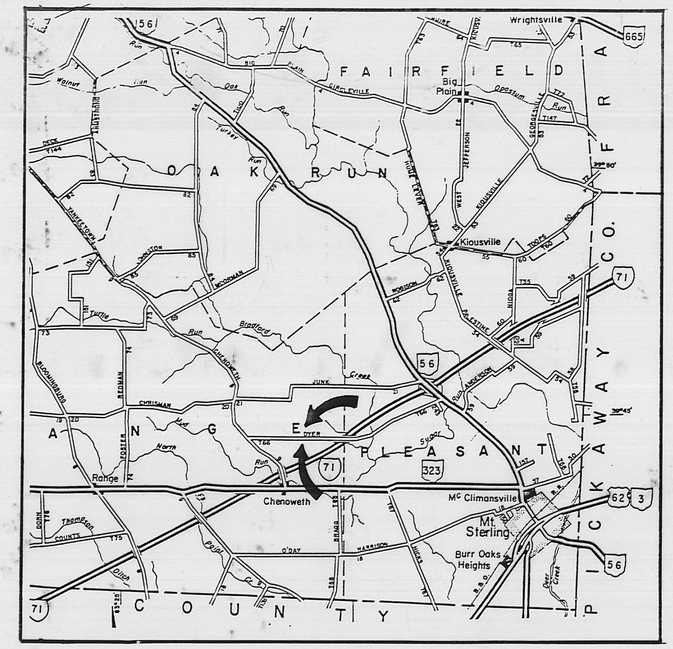

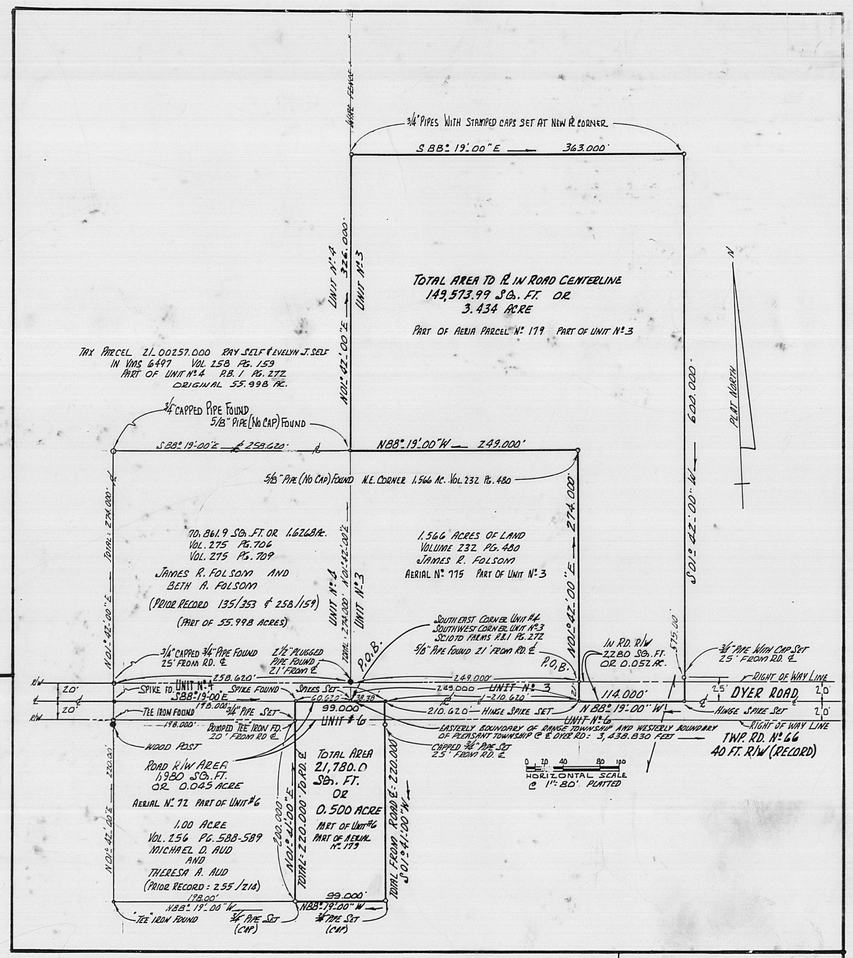

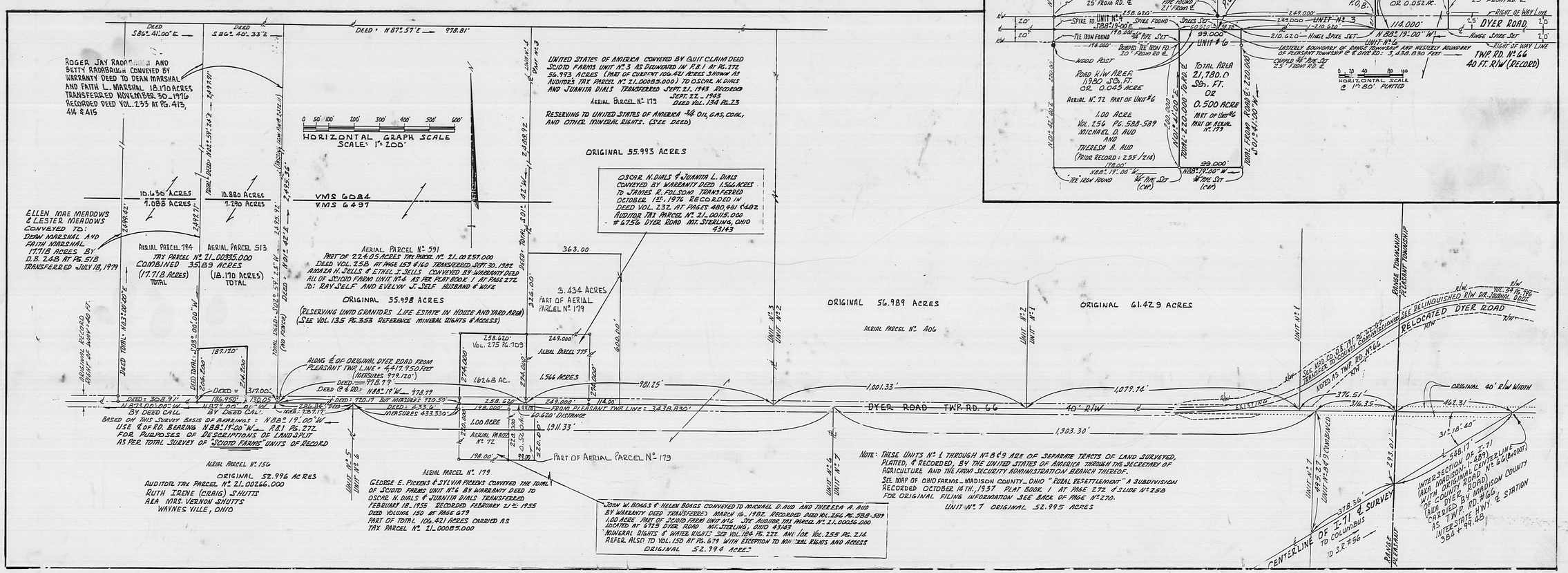

53-88