

JAMES T. MARKLEY AND SUSAN L. MARKLEY
D.V. 274, P. 240

ROAD

BRIGHTON

PLAT OF SURVEY
FOR
GAIN AND GRAIN FARM, INC.
PART OF V.M.S. 7943
UNION TOWNSHIP
MADISON COUNTY, OHIO
MARCH 10, 1988

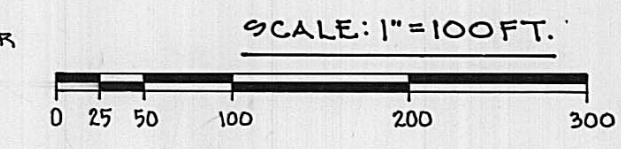

GAIN AND GRAIN FARM, INC.
PT. D.V. 274, P. 286

NOTES:


- BRACKETS "[]" INDICATE DEED CALL.
- BASIS OF BEARINGS IS GRID NORTH, STATE PLANE COORDINATE SYSTEM, OHIO, SOUTH ZONE.
- SURVEYED PREMISES IS PART OF 315.274 AC. TRACT SURVEYED BY TERRY A. HOPPE, P.S. 6352, DATED SEPTEMBER 10, 1987 AND ON FILE IN THE OFFICE OF THE MADISON COUNTY ENGINEER.

LEGEND

- 5/8" RE-BAR WITH PLASTIC CAP (SET), STAMPED "T. HOPPE P.S. 6352", AT GRADE
- 5/8" RE-BAR WITH PLASTIC CAP (FOUND), STAMPED "T. HOPPE P.S. 6352", AT GRADE
- RAILROAD SPIKE (FOUND), AT GRADE
- DOUBLE ANGLE IRON CORNER FENCE POST IN CONCRETE (FOUND)



JOSEPH WOLFE III
(ANNA PORTER DICKERSON WOLFE, LIFE ESTATE)
D.V. 144, P. 561



I CERTIFY THIS PLAT TO BE A TRUE AND CORRECT REPRESENTATION OF AN ACTUAL FIELD SURVEY MADE UNDER MY DIRECTION IN MARCH 1988.
Terry A. Hoppe
TERRY A. HOPPE, P.S. 6352

34-88

