

Westland Investment, Inc.

37.427 Ac.

N 22°5'6" W  
1134.03

Roy B. & Julie M. Wells  
97.80 Ac. DB 261 Pg. 268

S 82°15'55" W  
370.79

21.1071 Ac.

VMS 6014


S 73°0'0" E  
1447.81  
(Reference Bearing)

Richard L. & Mary Lou Shoemaker  
24.1437 Ac.

Legend

- Iron Pin Set
- ⊙ Iron Pin Found
- ⊕ PK Nail Set

George C. & Shirley L. Smith  
2.434 Ac. DB 190 Pg. 248




I HEREBY CERTIFY THAT HEREON  
PLATTED PROPERTY WAS SURVEYED  
TO ACCEPTABLE STANDARDS

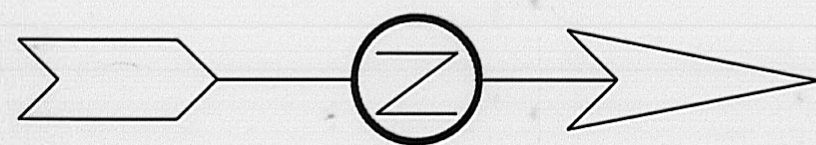
*Roger E. Thompson* March 25, 1987  
ROGER E. THOMPSON P. S. # 6552

THOMPSON SURVEYING  
2005 DEER RUN LANE  
LONDON, OHIO 43140  
(614) 852-4345

Grantor: Edward J. Harper DB148 Pg. 638  
Location: Somerford Township, VMS 6014  
Acreage: 21.1071 Ac. out of original 50.00 Ac. Tract



**36-87**



N 75°30'8" W  
539.76

S 5°27'52" W  
716.00

SR 187