
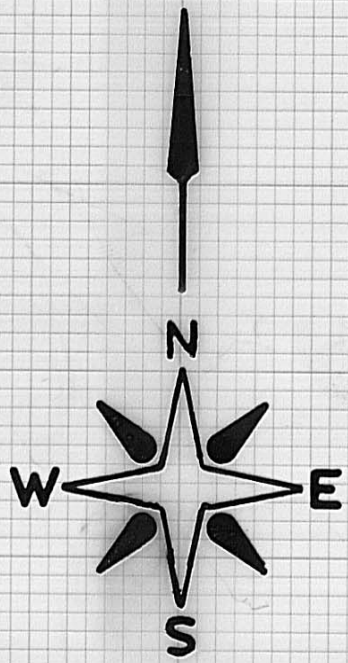
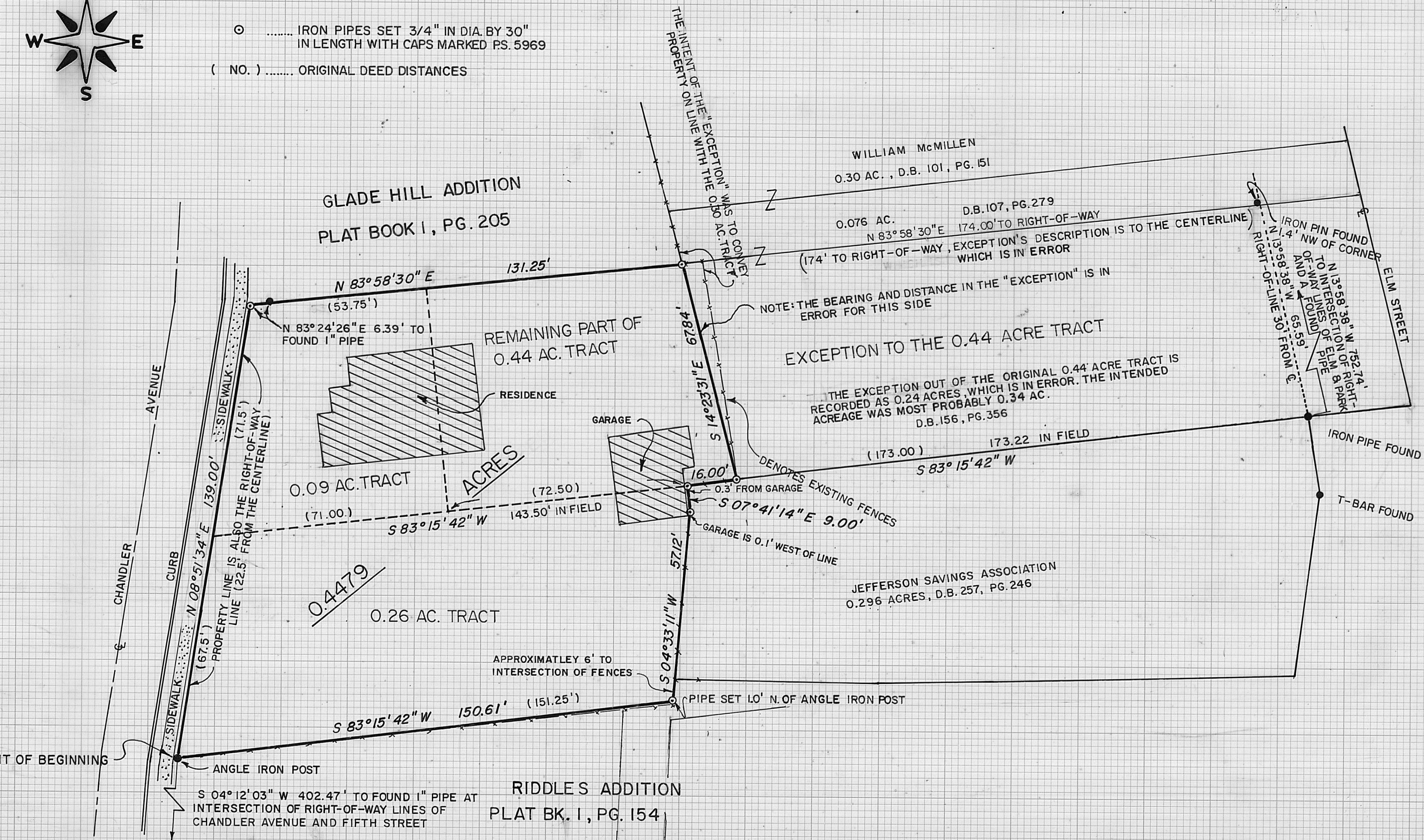


PLAT OF A SURVEY OF THREE PARCELS REFERENCED TO DEED BOOK 149, PAGE 692, IN THE NAME OF WILFRID T. DWYER CITY OF LONDON, MADISON COUNTY, OHIO, V.M.S. 5670
New survey shows a total of 0.4479 ac.



- ⊙ IRON PIPES SET 3/4" IN DIA. BY 30" IN LENGTH WITH CAPS MARKED PS. 5969
- (NO.) ORIGINAL DEED DISTANCES



BABB ENGINEERING & SURVEYING
9 LAFAYETTE ST., P. O. BOX 374
LONDON, OHIO 43140
TELE: 614-852-4121

DRAWN BY NS	DATE 1 Feb 84	CHECKED ND	DATE 2/2/84
I HEREBY CERTIFY THAT THE HEREON PLATTED PROPERTY WAS SURVEYED TO ACCEPTABLE STANDARDS			
<i>Neil Babb</i>		1 Feb 1984	
NEIL BABB	P.S. 5969	DATE	
JOB NO. SV-11383(B) F.BK. 19			2-84