

Warner Road.

Petition

To the Honorable Board of Commissioners in and for the County of Madison, State of Ohio.

We, the undersigned resident land owners of Madison County, Ohio, and whose lands are situated within two miles of the contemplated improvement hereinafter described, respectfully petition your Honorable Body, under the provisions of an act for the improvement of roads as passed March 29<sup>th</sup> 1867 and amended by act of March 31<sup>st</sup> 1868; and all subsequent acts classed in the Revised Statutes of Ohio as Title Seven, Chapter 8<sup>th</sup> acts amendatory thereto and supplementary thereof, to improve the following described road by grading, graveling, ditching, culverting and bridging. Commencing at the Union<sup>4th</sup> & Madison County Line at a point where the Warner Road crosses said County Line; Thence a Westerly course with the said Warner Road to the North West corner of Samuel Taylor Jew's land; Thence with said Warner Road, a South Easterly course, to the Post Road between Samuel Taylor Jew and Abraham Cary's land and there terminates. The road asked to be improved is that part of the Warner Road situated in Darby Township, Madison County, Ohio.

Names	Names	Names	Names
E. W. Barlow.	R. C. Kager.	Patrick Strapp.	M. A. Kager.
Robert Bickett.	J. W. Stewart.	Patrick Kennedy.	Ed. Walz.
J. F. Black.	Murray + Allen.	Sarah P. Tway.	L. G. Kuff.
J. A. Thomas.	W. B. Cole.	James Boyd.	Daniel Signon.
L. L. Biglo.	C. L. Barlow.	Mrs Nettie Upfold.	C. A. Koon.
R. H. Andrew.	W <sup>m</sup> J. Ballinger.	Isaac Leonard.	M. A. Chapman.
John Millholland.	J. F. Ballinger.	R. C. M <sup>rs</sup> Cloud.	E. Leonard.
L. C. Bent.	W. F. Lowry.	M. W. Koon.	C. E. Siglow.
George R. Orega.	J. W. Beach.	J. B. Virick.	Mrs. C. B. Sherwood.
S. Ward.	A. J. Stewart.	W. F. Riley.	Mrs. Elizabeth Allen.
Mollie C. Sells.	Cornelius Bond.	A. B. Sherwood.	Anna C. Johnston.
A. Sherwood.	A. J. Greenbaum.	A. W. Sherwood.	Sarah Converse.
A. Warner.	A. B. Wilbury.	Mrs W. M. Roise.	G. A. M <sup>rs</sup> Dowell.
P. Snyder.	John P. Williams.	J. O. Converse.	Walter Strapp.
S. Spooner.	Mrs Laura Dry.	Gary Koon.	L. L. Domy.
Jacob Weaver.	R. Hill.	A. H. Allen.	Clark Harper.
Melissa Kent.	Michael Griener.	J. M. Wilson.	Matilda Scott.
L. M. Marshall.	Thomas Scott.	A. Beach.	Janner Robinson.
Nelson Tway.	Daniel Bruer.	E. C. Smith.	Daniel Kirwan.
Henry Kent.	Matthias Kolleran <sup>sr</sup> .	W. R. Sherwood.	Joseph Burns.
Richard James Sr.	Matthias Kolleran <sup>jr</sup> .	A. C. M <sup>rs</sup> Dowell.	Agnes Noble.
Daniel Boyd.	Sophia Beach.	O. Fowler.	D. Lamar Lombard.
W. W. Platt.	Michael Malone.	Sarah Doty.	W. D. Lombard.
W <sup>m</sup> Allen.	Mrs Sisley Malone.	F. N. Mattoon.	John Latham.
W. C. Riddle.	Jrs. Kolleran.	C. L. Sherwood.	Frank Pennington.
George Clans.	Mary A. Lape.	L. A. Scott.	M. M. Ballinger.
	E. Mouse.		

Warner Road.

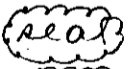
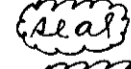

Names	Names	Names	Names
R. A. Beach.	Roseltha Leonard	Irena Sherwood.	John H. Gray.
Catherine Brittingham	Ada Leonard.	Fessie N. Marshall	
Hannah Thompson.	B. W. Marshall.	A. Hager.	
Jane S. Beach	Michael Noon.	John H. Scott	

Preliminary Bond.

Now all men by these presents: That We, Henry Kent, Isaac Warner and Jacob Kramer, are held and firmly bound unto the State of Ohio for the use of Madison County, in the penal sum of One Hundred Dollars, for the true & faithful payment of which well and truly to be made, we bind ourselves, jointly and severally, our heirs, executors and administrators, by these presents. Sealed with our seals and dated at Plain City, Ohio, this 7<sup>th</sup> day of February 1885.

The conditions of the above obligation are such, that, whereas application has been made to the Board of Commissioners of said Madison County for the improvement of a road on the following line, to wit: Commencing at the Union County and Madison County line at a point where the Warner road crosses said County line; Thence a Westerly course with the said Warner road to the North West corner of Samuel Taylor Jr.'s land; Thence with said Warner road a South Easterly course to the Post road between Samuel Taylor Jr. and Abraham Cary's land and there terminate, being about one half mile in length, to be improved by grading, graveling, ditching, culverting and bridging, according to Revised Statutes of Ohio, Title (7) Seven and Chapter (8) Eight, and acts amendatory thereto.

Now if the said applicants shall pay into the Treasury of said County the amount of all costs and expenses accruing thereon, in case the said application shall fail, or if the Commissioners shall order the said costs & expenses, or any part thereof, to be paid by the petitioners, then this obligation to be void, otherwise to be in full force in law.

Henry Kent   
 Isaac H. Warner   
 Jacob Kramer 

Original Bond filed in Auditor's Office February 9<sup>th</sup> 1885.

## Warner Road.

Regular Session, March 2<sup>d</sup> 1885.

In the matter of the Warner Road Improvement, Petitioned for by Kerry Kent & others. } Length of road  $\frac{1}{2}$  of a mile  
In Darby Township.

The Commissioners find that on the 9<sup>th</sup> day of February A. D. 1885, a petition, signed by Kerry Kent, E. W. Barlow, Robert Bickett, J. F. Black, J. N. Thomas & others, land owners, residents of Madison County, Ohio, whose lands will be assessed for making the improvement petitioned for was filed in the office of the Auditor of said county by said Auditor; and that said petition was this day presented to said Commissioners for their consideration.

The said petition asks for the improvement of said road by grading, graveling, ditching, culverting and bridging, over the following described route, to-wit:

Commencing at the Union and Madison County line at a point where the Warner road crosses said County line; Thence a Westerly course with the said Warner road to the North West corner of Samuel Taylor Jr's land; Thence with said Warner road, a South Easterly course to the Post road between Samuel Taylor Jr. & Abraham Cary's land, and there terminate. The road asked to be improved is that part of the Warner road situated in Darby Township, Madison County, Ohio.

And on the same day a bond was duly filed by Kerry Kent, Isaac K. Warner and Jacob Kramer, three responsible freeholders, in the sum of One Hundred Dollars, conditioned for the payment of the expense of a preliminary survey and report on said proposed improvement if said improvement, petitioned for as aforesaid, be not finally ordered, as in such case is required by law, to the approval and satisfaction of said Commissioners.

It is therefore, in consideration of said petition and bond having been filed, presented and given as aforesaid, ordered that J. P. Bowers, W. A. Cowser and Cal. Bradley, three disinterested freeholders, be and they are hereby appointed as Viewers, and Dr. J. Cowser, a competent engineer and surveyor, be and he hereby is appointed to do and perform the duties required in surveying and engineering the said proposed improvement according to law.

Said Viewers and Surveyor shall meet at Plain City on the 30<sup>th</sup> day of March A. D. 1885 at ten o'clock A. M. and proceed to view, lay out or straighten said road as in their opinion public convenience and utility require. And the said Viewers and Surveyor shall make their report to said Commissioners at their next regular session in the manner required by law.

Warner Road.

Report of Viewers

To the Hon. the Board of Commissioners of Madison County, Ohio.

#134

The undersigned by your appointment to view and survey the road improvement petitioned for by Henry Kent and others, ase to report as follows, to wit:

We met, pursuant to appointment, March 30<sup>th</sup> 1885, and after first being duly sworn, and taking to our aid two competent chain carriers which were also sworn, we proceeded to the discharge of our several appointments.

We viewed and surveyed the route of the proposed road improvement and located the center line thereof, ran the courses and measured the distances hereto annexed as follows: Beginning at a stake in the Union County and Madison County line, at a point where the Warner Road crosses said county line; Thence S. 56° 30' N. 15.48 chains (a chain is 4 poles) to a stake, corner to Samuel Taylor Jr. land; Thence on a line between said Taylor and Abram Cary lands, S. 33° E. 17.18 chains to the Post Road, Terminus of said petition. It being 130 <sup>2</sup>/<sub>5</sub> Poles or <sup>2</sup>/<sub>5</sub> of a mile, nearly. x

Upon a careful view, survey and examination of the route of said proposed road improvement, we are of opinion that the same ought to be made. We therefore recommend that your Hon. Board grant the prayer of your petitioners for the following reasons. First: That that portion of the Warner road within the boundaries of Union County is already ordered to be built by the Commissioners of said Union County, and Second: That a large, rich and fertile scope of county would thereby have accessible communication with Plain City, their business marketable, and only shipping point, together with other reasons that follow as a natural result. We therefore recommend that you order said improvement according to the following specifications:

Road opened 1<sup>st</sup> That the Road be opened to a width of not less than 23 feet on each side of its center line.


Road cleared 2<sup>d</sup> That the road be cleared of, all obstructions to a width of 20 feet on each side of its center line by grubbing all trees and stumps from cuts and side ditches, and cutting off even with the ground in fills.

Road Bed 3<sup>d</sup> That the Road Bed be smoothly and evenly graded to a width of 13 ft. on each side of, and crowning 5 inches to its center line, with slopes of one + one half horizontal, to one vertical.

Ditches 4<sup>th</sup> That all side ditches be made not less than 2 feet wide in the bottom, and of such a depth and uniformity of grade so as to secure perfect drainage to the road bed, with a slope on road bed side of one and one half horizontal to one vertical.

Warner Road

Plat of contemplated Road improvement, and also a plat of Post road to the County line West of Plain City.



**Culverts.** 5" - That all culverts be made of best vitrified sewer tile of sufficient dimensions for the place where used; 20 feet in length and the ends well protected by stone. **Gravel.** 6" - Upon the road bed as above prepared, and upon one side thereof shall be spread a layer of clean gravel, free from dirt or loam, 11 feet wide, 12 inches deep in the center and 8 inches at the edges, raking all coarse gravel into the bottom of the gravel layer, in all 1955 cubic yards per mile. **Damages.** 7" - No damage was claimed by any person or parties.

**Lots and Lands.**

The lots and lands lying within two miles, and which will be benefitted by said improvement, and ought to be assessed for the expenses of the same, are recorded, with the owners names, in a certain book, endorsed 'Warner Road Improvement', which book, together with the facts and figures therein written, is hereby made a part of this report as fully and to all intents and purposes as if the same were herein set forth at large. **Cost pr. mile.** - We do estimate the cost of making said improvement at \$1875.<sup>00</sup> Dollars pr. mile, or this fraction at \$550.<sup>00</sup>

In Witness Whereof, we herunto subscribe our names this 5<sup>th</sup> day of May 1885.

Viewers. { W. B. Converse.  
Cal. Bradley.  
J. P. Bowers.

I hereby certify the foregoing report.  
Jeremiah Converse, Surveyor.

**Fees of Employes.**

Viewers.	{	John P. Bowers	day 2	6.00
		W. B. Converse	" 2	6.00
		Calvin Bradley	" 2	6.00
Surveyor.	J. Converse	4 days	20.00	
J. P. Bowers,	Assistant in duplicating lands		6.00	
Chain	W. B. Converse	1 day	1.50	
Carriers.	Jacob Kramer	1 "	1.50	
W. M. Rouse	J. P. Swearing Viewers + Surveyor		1.60	

## Warner Road.

Regular Session June 2<sup>d</sup> 1885.

In the matter of the Warner  
Road Improvement, Petitioned  
for by Henry Bent and others.

Commissioners' Journal Vol 1. Page 378.

The report of the Viewers and Surveyor in relation to the improvement of said road having been made and duly filed with the Auditor of Madison County, on the 5<sup>th</sup> day of May 1885, the said petition and report came up before the said Commissioners this day for hearing. And the Commissioners finding that a majority of the resident land owners, whose lands are reported to be assessed for the expense of said improvement, have subscribed the petition for the same as required by law, and the said viewers and surveyor having reported showing the public necessity of the contemplated improvement aforesaid, and that no damages were claimed, and an estimate of the expense of said improvement, and the lots and lands which will be benefitted thereby and ought to be assessed for the expense of the same, as required by law. And the said Commissioners being of opinion that public utility and necessity require the making of said improvement in the manner specified in the said report of said Viewers and Surveyor, it was, by the Commissioners, this day ordered that said road be improved by grading, graveling, straightening and draining, on the line and between the points mentioned and described, and in the manner recommended in the said report of said viewers and surveyor.

Final  
Order

Engineer

After making the foregoing order, the said Commissioners appointed Dr. J. Converse, a competent Engineer, to superintend the performance and completion of the work on said road improvement.

Said Engineer thereupon entered into a bond for \$150. conditioned for the faithful performance of the duties of his said appointment, with Jacob Kramer as surety; which bond and surety was duly approved and accepted by the Commissioners.

Appraisers

And the said Commissioners, after making the order for the improvement of said road, immediately appointed John Weaver Jr., J. no. H. Worthington and Lester Bidwell, three disinterested freeholders of the county of Madison, to make an actual view of the premises which are to be assessed for the expense of said improvement, under the order of said Commissioners, and to apportion the estimated expense of making said improvement upon the real property embraced in the said order, according to the benefit to be derived therefrom, and report the same to the County Auditor as required by law. Said viewers and appraisers shall meet at Plain City on the 10<sup>th</sup> day of June 1885, and after being qualified, proceed to the discharge of the duties of their appointment, and report their proceedings to the County Auditor on or before the 1<sup>st</sup> day of July, 1885.

## Warner Road.

Engineer's Bond

Know all men by these presents, That we, Dr. J. Converse and Jacob Kramer are held, and firmly bound unto the State of Ohio in the sum of One Hundred & Fifty Dollars, for the payment of which we do hereby bind ourselves.

Sealed with our seals, and signed this 2<sup>d</sup> day of June A. D. 1885.

The condition of this obligation is such that, whereas the Board of County Commissioners of Madison County, Ohio, have duly appointed the above named Dr. J. Converse to be the engineer in charge, and to let the contract for and superintend the performance of the work on the road improvement petitioned for by Henry Bent and others, and known as the Warner Road Improvement in the County of Madison, and which appointment the said Dr. J. Converse has accepted.

Now, if the said Dr. J. Converse shall faithfully perform the several matters and things pertaining to the duties of his said appointment, according to law, then this obligation to be void, otherwise to be and remain in full force.

Jeremiah Converse seal

Jacob Kramer seal

The undersigned, County Commissioners of said Madison County, do hereby approve the surety who has subscribed his name to the foregoing bond, this 2<sup>d</sup> day of June, A. D. 1885.

O. H. Beale. } Commissioners.  
Charles Quam. }

Apportionment

To the Auditor of Madison Co. Ohio.

We, the committee appointed by the Commissioners of said County of Madison, to apportion the estimated expenses of making the road improvement petitioned for by Henry Bent and others, and called the Warner road, Commencing at a point on the post road, East of Plain City, between Abraham Cary's land and Samuel Taylor Jr's land running North North East to Union Co. line; being about one hundred rods, upon the lots and lands embraced in your order for making said road improvement, report that we met, pursuant to notice given by the County Auditor, under direction from the Commissioners of said county of Madison, at Plain City, Ohio, June 10<sup>th</sup> 1885, and after being duly sworn according to law, we proceeded to make said apportionment; and upon view of the lots and lands, we have apportioned the said estimated expenses the same as shown in this book from page 1<sup>st</sup> to page 50 inclusive. And in so doing we have taken into consideration previous assessments and all benefits that may accrue by drainage resulting from making said road improvement. All of which is respectfully submitted this 7<sup>th</sup> day of July A. D. 1885.

Jno. W. Worthington }  
Jno. Weaver Jr. } Committee.  
Lester Bidwell }

Warner Road.

Aud for said work, with report, we were actually employed three days each - 10<sup>th</sup> and 11<sup>th</sup> of June and 7<sup>th</sup> of July 1885.  
 Filed in Auditor's Office July 7<sup>th</sup> 1885.  
 Darby Township.

Owners' Names	No. Survey	Acres	Rate	Tax
Butts Charles M.	1479	3 50	5	15
Black Daniel.	3743	26 25	30	7 80
"	3685	2 50	30	75
Boyd James	5125, 8503	1 56	5	7 80
Ballinger Matilda.	3240	3 01 0	5	1 50
"	7823	5	5	25
Carey Abraham.	3742	1 02	60	6 120
Carey Andrew.	5128	50	10	5 00
"	3445	33 25	10	3 33
"	7074	77	10	7 70
"	14400, 14150	14	10	1 40
"	3460	1 15	10	1 150
"	3640	45	10	4 50
"	3245	5 150	25	13 00
Downing Jeremiah.	3685	50	15	7 50
Finch John.	14400, 14050	26 25	10	2 60
Huff Lisander E.	3740, 5725	10	10	1 00
Warner Daniel	3685	10 5 26	5	5 25
"	3460	17 50	5	87
Janis Richard.	3876	87 16	16	13 92
"	1479	177 25	16	28 32
"	"	1365	16	2 08
Kile Enoch.	7074	29 50	15	4 35
Kent Henry.	3685	170 26	10	17 00
Kilbury Thomas.	7077	33	15	4 85
Kile James A.	7074	1 1 35	15	1 65
Latham John.	1479	1 13	15	17 00
Leonard Adas.	8305, 5125	50	5	25
Marshall J. M.	3464	50	10	5 00
Marshall Samuel.	3640	40	15	6 00
"	14050, 14400	30	10	3 00
Norton J. H.	3685	2 15	20	43 00
Noon Michael.	14050, 14400	75 75	15	11 25
Pennington Margaret	3685	4	10	40
Roby W. H.	14050, 14400	72 08	5	3 60
"	"	46	5	2 30
"	"	23	5	1 15
Smith E. W.	3464	33	5	1 65
Smith Alvah.	1479	577 49	10	57 70
"	3469	50	5	2 50
"	1479	10	10	1 00
Simpkins Elizabeth.	"	147 75	10	14 70
"	"	77 30	5	3 85

Warner Road.

Barby Tr	Owners' Names	N <sup>o</sup> . of Entry	Acres	Rate	Tax
	Sway Nelson.	7074	4050	15	600
	Taylor David.	3240	26	5	130
	Taylor J. B. F.	"	42	5	210
	"	7823	10	5	50
	Taylor James M.	3240	5	5	25
	Taylor Elizabeth (Dowd)	"	81	5	405
	Taylor Jephtha.	3685	325	10	30
	Taylor Samuel.	"	10	20	200
	"	5167	86	20	1720
	"	4245	3875	20	760
	"	3743	17	20	340
	"	3245	48	30	1440
	Taylor Samuel E. Jr.	"	4750	60	2820
	"	3743	27	60	1620
	"	5167	7	60	420
	Northington Elizabeth.	3464	27	5	135
	Wilcox James.	14050, 14400	4050	5	200
	Ward Sardius.	3743	7	50	350
	Walker Saphronia.	3469	40	5	200

School District.

Bigelow J. E.	7064	60	5	300
Ballinger W. J.	5128	1697	10	160
Boyd Daniel.	5125	350	5	15
"	"	2441	5	120
Dry Laura B.	7064, 5125	147	5	50
"	"	120		50
Guy Rhoda.	7058, 7830	10	5	50
Gill W <sup>m</sup>	5125	50		50
Kolleran John.	5128	4	10	40
Kamilton J. W.	"	1051	5	50
Kill Roland.	5125, 7064	1790	5	85
Lowe Levi.	"	1		50
Milholland John.	"	18	5	90
M <sup>o</sup> Dowell Gustavus.	"	213		50
Sherwood A. H.	"	2534	5	125
Taylor Samuel.	6885	84	20	1680
"	5125, 7064	1733	10	173

Warner Road.

Plain City Corporation

Owners' Names	N <sup>o</sup> . of Entry	Acres	Tax
Allen James K.	7758, 7830	10	750
Andrews Lucy A.	13281	216	100
Andrews & Cahler.	7758, 7830	12	50
Brittingham Catharine	7051	30	50
Bickett Robert.	5128	50	50
Ballinger W. J.	"	122	100
"	7758	125	100
Barlow G. L.	5125, 7050	50	50
Beach Ambrose.	7064	50	50
Cary John.	7758, 7830	25	250
Converse J. D.	"	30	50
Orego George R.	5125	12	50
Cowling R. B.	7758, 7830	50	50
Carpenter Lyman.	7064, 5125	20	50
C. St. L. + P. R. R. (Dropped)	5128	28	150
Ferris Polly Ann.	7758, 7830	12	20
Hager Sarah L.	"	5	20
Heaver Amanda.	"	31	50
Horn M. W.	"	12	50
Horn W. A.	"	18	50
Horn Gary + Lombard D. L.	"	320	150
Cahler J. J. + K.	5128	33	50
Latham John.	7758, 7830	43	50
Lamb Jennie.	5128	20	10
Mooney Ross.	"	2	100
M <sup>r</sup> : Cloud R. C. + M. J.	7064	70	50
Mooney Johnson.	7758, 7830	25	50
M <sup>r</sup> : Cloud Charles.	"	150	100
Millikin Jacob.	"	34	250
Perry Daniel	"	73	150
Ramsay R. C.	"	7	20
Strapp Walter.	"	10	50
Sherwood Oliv R.	"	150	50
Sherwood A. K.	7064, 5725	13	50
Smith Alvah.	7758, 7830	25	50
Smith M. B.	5128	25	50
Scott Lucy A.	7758, 7830	10	100
Smith Elizer C.	"	20	50
Taylor Angeline.	"	62	50
Worthington Emeline.	"	70	50
Williams John P.	"	334	100
"	"	60	50
"	7064	333	100
Weaver Jacob	7758, 7830	25	200
Wood Winsley + Son.	5128	4	400

## Warner Road.

Plain City Lots

Owners' Names	No. Lot	What Part	Value	Tax
Allen William.	34		750	75
Amann & Leonard.	29		5340	534
"	30		350	535
Andrews Harrison.	64		570	57
Amann Charles.	47	N. Part.	280	28
Adams Nelson.	20		600	60
Black J. F.	25		2700	270
Barlow E. W.	10		1200	120
Beach Morrow W.	56		150	15
Bigelow C. E.	62		300	30
Ballinger W. J.	23		1000	100
Bigelow L. G.	3		220	22
"	2		130	13
Beach Jane F.	50		250	25
Bickett Robert.	22		1170	117
Ballinger John F.	74		630	63
Beach Ruth A.	19	Part.	1480	148
Cary John.	32		1220	122
Converse Asa.	7		850	85
"	43		2390	239
Crook George.	73		100	10
Doty Sarah E.	59		250	25
Dickerson Rachael.	65		500	50
Hager Cornelius.	50		150	15
Holleran John.	70		50	05
"	69		80	08
Warner & Leonard.	44	Part.	920	92
Warner Albert.	44	"	1180	118
Warner Amanda.	8		400	40
Holleran Mathias.	46		80	08
"	52		320	32
King Abbie C.	1		80	08
Gilbury Dunbar C.	9		570	57
Gahler Henry + John.	33		1070	107
Bent L. C.	18		640	64
Lape Mary E.	54		280	28
Marshall B. H.	39	Part.	850	85
"	57	"	90	09
"	26	"	300	30
"	39	"	250	25
Marshall Wm. C.	26	"	400	40
"	27	"	10	01
Mooney Ross.	45	"	1490	149
"	13	"	150	15
"	14	"	300	30
"	28	Part	1100	110

## Warner Road.

Owners' Names	Lot	Part	Value	Tax
Maher K.	48		180	18
"	49		70	07
M <sup>o</sup> Cloud Charles.	41	Part.	250	25
"	42	"	1040	104
M <sup>o</sup> Cloud A. C. + M. J.	41	"	100	10
"	42	"	520	52
M <sup>o</sup> Dowell S. S.	66		400	40
Marshall E.	63		450	45
Masonic Lodge.	27		500 (3 <sup>d</sup> Story.)	50
Murphy Michael.	67		520	52
"	72		300	30
M <sup>o</sup> Grath Michael.	68		370	37
"	71		50	10
Mooney Emmeline.	5		450	45
M <sup>o</sup> Cloud R. C.	40		600	60
M <sup>o</sup> Oune + Bro.	27	Part.	150 (Meat Shop)	15
M <sup>o</sup> Oune + David.	27	"	2390	239
Mugent William.	31		630	63
Mugent Jennie.	21		600	60
Odd Fellows Hall.	27		500 (3 <sup>d</sup> Story.)	50
Riddle K. C.	29	Part.	300	30
Reed Andrew.	53		370	37
Robison Inman.	4	Part.	370	37
Shepherd Jacob.	24		1000	100
Stewart Nancy.	28	Part.	1080	108
"	"	"	90	09
Sherwood W. R.	45	"	2040	204
Sharp Saphronia.	60		500	50
Spooover Stephen.	17		300	30
Smith Melissa.	27	Part.	130	13
"	26	"	420	42
Smith C. B.	26	House.	1000	100
Strapp Mary.	55		270	27
Smith Fannie A.	61		300	30
Scott Matilda + Laura.	4	Part.	420	42
Thomas Isaac A.	16		1320	132
Thompson Hannah.	15		370	37
Thomas Almira Est.	38		100 Drop from Dupl.	10
"	37	Part.	420 " " "	"
Taylor Jephtha.	75		50	05
Weatherington Emmeline.	11		450	45
"	12		85	09

## Harner Road.

Bigelow's First Addition to Plain City.					
Owners' Names.	Lot	Part	Value	Tax.	
Converse Sarah J.	115		1250	1	25
" " "	112	Part.	270		27
Chapman Mary A.	117	"	330		33
" " "	116	"	420		42
W. St. L. + P. R. R.	105	Part.	10		01
Dorihou Thomas.	104		40		04
" " "	93		40		04
" " "	94		230		23
" " "	92		40		04
" " "	101		20		02
" " "	102		20		02
" " "	95		40		04
" " "	96		30		03
" " "	99		20		02
" " "	91		30		03
Domingy Daniel.	120	Part.	500		50
" " "	121	"	180		18
Edwards Joseph.	109		350		35
Furlong Alfred.	117	Part.	80		08
Graham A. Hodas.	122		250		25
Kolleran Mathias.	81		210		21
" " "	82		160		16
" " "	85		40		04
" " "	84		50		05
" " "	86		30		03
Kolleran John.	79		30		03
" " "	80		80		08
" " "	76		20		02
Leonard Isaac.	113		1070	1	07
Morgridge J. B.	118	Part.	350		35
" " "	119	"	1770	1	77
Marshall B. H.	106		30		03
" " "	107		20		02
M <sup>rs</sup> Guire Frank.	83		150		15
Malone Michael.	89	Part.	120		12
" " "	90	"	70		07
Malone Sissily.	70		130		13
Perry Daniel.	110		520		52
Sherwood Charles L.	111		1620	1	62
Strapp Walter.	87		20		02
" " "	88		30		03
" " "	105	Part.	30		03
" " "	103		20		02
Scott Harriet.	123		140		14
Snyder Phillip.	117	Part.	100		10
" " "	114		1450	1	45

Warner Road.

Bigelow's First Addition Cont'd.					
Owners' Names	Lot	Part	Value		Tax
Sherwood Amos B.	120	Part.	500		50
"	121	"	50		05
Sells Mollie C.	118	"	150		15
"	119	"	1050	1	05
Sherwood Irena.	112	"	450		45
"	120	"	500		50
"	121	"	270		27
Weatherington Emeline	97		40		04
"	98		30		03
"	100		20		02
Woodruff Clara C.	108		500		50
Ward Sardius	118	Part	100		10
"	119	"	650		65
Sherwood's 1 <sup>st</sup> Addition					
Amann Charles	8		180		18
Burns Joseph.	2		320		32
Corbin Clara.	1		420		42
Grimes Michael.	3		430		43
Kennedy Patrick	10		280		28
Bahler Henry.	7		200		20
Sherwood Samuel.	4		100		10
"	5		70		07
Strapp Patrick.	11		50		05
"	12		200		20
Smith Melissa.	6		70		07
Sway Sarah P.	9		230		23
Barlow's Addition					
Allen Albert.	8		370		37
Mattoon Frances M.	2		350		35
Shepherd Jacob.	7		70		07
Smith Melissa	1		1250		125
Marshall's Addition					
Allen Elizabeth.	6	Part	430		43
Leonard Roseltha A.	6	"	20		02
Lombard R. D.	5		100		10
Murray + Mrs. Allen.	3		750		75
Rouse Mary E.	4		300		30
Stoffer R. A. + Harriet.	1		1300	1	30
"	2		100		10
Amann's 1 <sup>st</sup> Addition					
Careys Solomon.	2		250		25
"	3		600		60
"	4		100		10
Bahler Joseph.	1		700		70
Berwin Daniel.	5		150		15

## Warner Road.

Plain  
City.

Amann's 2 <sup>d</sup> Addition					
Owners' Names.	Lot	Part	Value	Tax.	
Amann Charles.	10		40		04
Leonard Rosenthal A.	7	Part.	1940		194
"	8	"	10		01
Lane Luther Jr.	9		190		19
"	8	Part.	2530		253
"	7	"	10		01.

Sherwood's 2 <sup>d</sup> Addition.					
Andrew R. K.	13		80		08
"	18		50		05
"	14		80		08
"	17		50		05
Brady Howard M.	15		200		20
Malone Michael.	26		40		04
Mulvaney Thomas.	25		40		04
Sherwood A. K.	16		30		03
"	21		20		02
"	22		30		03
"	23		30		03
"	24		30		03
"	27		30		03
"	28		30		03
"	29		30		03
"	30		30		03
Signon Daniel	19		140		14
"	20		40		04

Downey's Addition.					
Downey D. D.	1		10		01
"	2		20		02
"	3		60		06
"	4		60		06
"	5		60		06
"	6		60		06
"	7		40		04
"	10		40		04
"	11		60		06
"	12		60		06
"	13		60	R. Andrews	06
"	14		60	"	06
"	15		10		01
"	16		30		03
Fowler Orrin.	9		230		23
Nright Wiram L.	8		40		04

Warner Road.

Hager and Lombard's Addition				
Owners' Names	Lot	Part	Value	Tax.
Balhour Lawson	16		200	20
"	4		1100	110
Hager and Lombard	1		250	25
"	2		150	15
"	3		1300	130
"	5		80	08
"	6		80	08
"	7		80	08
"	8		50	05
"	9		50	05
"	10		50	05
"	11		50	05
"	12		50	05
"	13		100	10
Lombard D. Lamar	14		40	04
Hager and Lombard	15		50	04
"	17		50	05
"	18		40	04
"	19		30	03
"	20		40	04
"	21		40	04
"	22		50	05
"	23		80	08
"	24		150	15
"	25		150	15

Black and Mooney's 1st Addition				
Andrews R. H.	15		50	05
Black Howard C.	9		40	04
Black + Mooney	10		440	44
"	4		50	05
Bole W. B.	2		50	05
Dickerson Rachael	11		50	05
" A. J.	12		50	05
Warner Charles F.	13		50	05
Wexter Nathan	14		50	05
Harper Clarence	6		450	45
Jenkins M. J.	1		50	05
Lowery W. M. F.	5		50	05
Mooney Johnson	7		50	05
"	8		50	05
Platt W.	3		1250	125

## Warner Road.

Plain City.	Bigelow's South Side Addition				
	Owners' Names	Lot	Part	Value	Tax
	Bigelow J. E.	2		550	55
	do	3		100	10
	do	10		10	01
	do	11		10	01
	do	12		10	01
	do	13		10	01
	do	14		30	03
	do	15		30	03
	do	16		20	02
	do	17		20	02
	do	18		20	02
	do	19		20	02
	do	22		30	03
	do	21		30	03
	do	22		30	03
	do	23		30	03
	do	24		30	03
	do	27		30	03
	do	28		10	01
	do	29		10	01
	do	30		30	03
	do	31		40	04
	do	32		40	04
	do	33		40	04
	do	34		40	04
	do	35		40	04
	do	36		30	03
	do	37		30	03
	do	38		30	03
	do	39		30	03
	do	40		30	03
	do	41		20	02
	do	42		20	02
	Wilbury Robert B.	25		30	03
	" " "	26		30	03
	Smith Lovinia	1		900	90
	Shipman Mary A.	4	Part.	50	05
	Bigelow J. E.	43		20	02
	"	44		20	02
	"	45		10	01
	"	46		10	01
	"	47		10	01
	"	48		10	01
	"	49		10	01
	"	50		20	02
	"	51		20	02
	"	52		20	02

Warner Road.

Bigelow's South Side Addition Cont'd.

Owners' Names	Lot	Part	Value	Tax
Bigelow J. E.	53		20	02
do	54		20	02
do	55		30	03
do	56		30	03
do	57		30	03
do	58		30	03
do (Mary E. Ferris)	59		40	04
do (Emaline Stephens)	60		40	04
do (Geo. W. Stephens)	61		40	04
do	62		40	04
do	63		40	04
do	64		40	04
do (Mooney Johnson)	65		400	40
do	66		10	01
Orego George R.	6		450	45
Carpenter Aurilia	8		80	08
Warrior Mary A.	9		50	05
Mooney Johnson	11		400	40
" "	5		450	45
Lane Luther Sr.	7		450	45

Hexter and Amann's Sub Division.

Amann Charles	2		460	46
Hexter Nahum	1		130	13

Canaan Township

Owners' Names	Survey	Acres	Rate	Tax
Butts Charles M.	1479	5	5	25
Downing D. D.	"	8	5	40
Hammer Daniel	1180	10	5	50
Smith Alvah		5	5	25
Smith E. W.	3464	6	5	30

## Warrior Road.

Contract with Esley Patch.

Article of Agreement made this 25<sup>th</sup> day of June A.D. 1885, by and between Esley Patch of the first part<sup>and</sup> Jeremiah Converse, as Engineer of the Road Improvement petitioned for by W. Brit and others, and ordered to be built by the Commissioners of Madison County, Ohio, at their June Session 1885, of the second part, witnesseth: That whereas the said J. Converse, in his capacity as Engineer of said Road Improvement, published by posters that he would receive oral bids or proposals on 20<sup>th</sup> day of June, 1885, upon a section of 100 rods for improving of said road, and whereas, the said Esley Patch being the lowest<sup>and</sup> best bidder for improving said section of 100 rods, or to the Madison and Union County line, more or less, as the same is marked upon the route of said Road Improvement, described in the viewers report thereof and recorded in the field book of the same. Now, in pursuance and in consideration of the premises and in consideration of the sum of 498 Dollars to be paid the said Esley Patch by the Commissioners of said Madison County, Ohio, at the time, in the manner hereinafter mentioned, the said Esley Patch, party of the first part, do hereby agree and promise to execute, construct and finish, in every respect in the most substantial and workman-like manner,<sup>and</sup> to the satisfaction and acceptance of said Engineer and Commissioners, on or before the first day of November, 1885, said section of - or 100 rods, more or less, at the rate of \$4.<sup>98</sup> per rod, of said Road Improvement, according to the following specifications, and the cuttings<sup>and</sup> fillings of said Improvement shall correspond with the profile and field book of the Engineer.



## Specifications.

- 1<sup>st</sup> The road must be opened to a width of 45 feet.
- 2<sup>d</sup> The road must be cleared of all obstructions to a width of 22½ feet on each side of its center line, by grubbing all trees, stumps, &c., from side ditches, and between ditches, by cutting them even with the ground or grade.
- 3<sup>d</sup> The road bed must be smoothly and evenly graded to a width of 26 feet on each side of and crowning 6 inches to its center line, with side slopes of 1½ to 1.
- 4<sup>th</sup> All side ditches must be not less than 2 feet wide in the bottom, with side slopes of 1½ to 1, unobstructed and continuous, leaving no ponds nor pools on road side, with ample drainage to all culverts. (5<sup>th</sup> erased)
- 6<sup>th</sup> In all culverts when sewer pipe is used the same is to correspond with the dimensions called for in the profile and field book of the Engineer, to be 26 feet long and the ends well protected with quarried stone laid in dry wall, 3 feet long and 18 inches thick,

## Warner Road.

and the top to correspond with the height of the dirt <sup>of the</sup> grade. 7<sup>th</sup> Upon the road bed as above prepared and upon one side thereof must be spread, uniformly, a layer of clean gravel, free from dirt or loam, 11 feet wide and 12 inches deep in the center, and 10 inches at the sides, raking all coarse gravel into the bottom of the gravel layer, in all, 6 $\frac{1}{2}$  cubic yards per rod. All material necessary and proper for the performance of said work and the making of said Road are to be furnished by the said Esley Patch, party of the first part. Said Esley Patch is to be paid the sum of Four  $\frac{98}{100}$  Dollars <sup>(\$498.<sup>00</sup>)</sup> in cash at Treasurer's Office of said county, and the payments thereof are to be as follows: That is to say, each and every month, as the work progresses, the Board of Commissioners shall pay 80 per centum of the relative value of such work as may have been done or material delivered, until the whole of said work hereby contracted for shall have been accepted as completed agreeably to contract, when the balance due shall be paid.

This contract is entered into on the part of Jeremiah Converse in his capacity as Engineer only, and it is hereby expressly agreed that J. Converse is individually or personally bound in no respect whatever.

In witness whereof the said Esley Patch and the said J. Converse, as Engineer, have hereunto set their hands and seals, the day and year first above mentioned. Esley Patch  Jeremiah Converse 

We, the Board of Commissioners of Madison County, Ohio, do hereby approve of the foregoing contract, upon condition that the said Esley Patch, with Bruce Robinson and Henry Bent as his surety, shall execute and deliver to said Board of Commissioners a Bond in the penal sum of three hundred dollars, payable to said Board for the use of the said county, conditioned that said Esley Patch shall well and truly perform the stipulations on his part to be performed according to the true intent and meaning of said contract.

Dated this 7<sup>th</sup> day of July A. D. 1885.

C. H. Beale.

D. B. Sanford.

Charles Amann.

## Warner Road.

Bond

Know all men by these presents, That Mr. Esley Patch of Union County + Bruce Robinson and Henry Bent of the County of Madison and State of Ohio, are held and firmly bound unto the Board of Commissioners of Madison County, Ohio, for the use of said county, in the sum of Three Hundred Dollars, and for the payment of which sum well and truly, we bind ourselves, jointly and severally, our heirs, executors and administrators. Sealed with our seals and dated 25<sup>th</sup> day of June A. D. 1885.

The condition of the above obligation is such, that whereas, the said Board of Commissioners of Madison County, Ohio, have this day approved of the foregoing contract, at the request of the obligor herein. Now if the said Esley Patch shall well and truly perform the stipulations upon his part to be performed, or cause the same to be done, according to the true intent and meaning of said contract, then this obligation shall be void; otherwise to remain in full force.

Esley Patch.      seal  
 Bruce Robinson.      seal  
 Henry Bent.      seal

