

The Josiah Morris Road Improvement

Commissioners Office Madison County
London Ohio March 7th 1893

This day the Board of Commissioners of Madison County met in regular Quarterly session pursuant to recess of yesterday members present. A. C. Millikin M. L. Rea and James Withrow.

In the matter of the Josiah Morris Road Improvement petitioned for by } Petition and Bond
J. M. Bradley and others, } Filed Viewers appointed

A petition signed by J. M. Bradley and (51) others other land owners, whose lands will be assessed for the expense of the improvement mentioned below, was this day presented to the Board of Commissioners of Madison County Ohio praying for the improvement under the Two mile Assessment Pike Laws of Ohio of a Township Road in Monroe Township Madison County Ohio, known as the Morris Road leading from the Morgridge and Wood Road to the London and Marysville Road, a distance of about one mile by grading graveling and draining the same along the following described route.

Beginning at a point where said township road intersects said Morgridge and Woods Road, thence following the center line of said township road in a southwesterly direction between the lands of J. M. Bradley and Josiah Morris to Little Darby Creek, thence in a westerly direction crossing said creek and with the center line of said Township Road as near as practicable between the lands of J. M. Bradley and Josiah Morris to the lands of Mrs. M. A. Bateman thence in a westerly direction with the center line of said Township Road to a point where said Township road intersects with said London and Marysville road.

A good and sufficient Bond signed by J. M. Bradley Josiah Morris and J. M. Thomas in the sum of Three hundred (\$300) dollars conditioned according to law, has also been filed with said Board; Thereupon the Board appointed A. A. Riddle Henry Lilly and James G. Lewis, three disinterested free holders of this county as viewers and H. L. McCafferty as surveyor or engineer, and directed them to meet at Rasaca in Monroe Township on the 10th day of April 1893 at 10 o'clock A.M. and after being duly sworn to take to their assistance two suitable persons as chain carriers and one marker and proceed to view, examine layout or straighten the said road as in their opinion public utility

The Josiah Morris Road Improvement

and convenience require; to assess and determine the damage sustained by any person through whose premises the road is proposed to be laid out, straightened or improved and to do such other things in the premises as are required of them by law, and to make a report of their proceedings to this Board at its regular session on Monday the 5th day of June 1893

The Auditor is required to give notice as required by law in such case

Upon each of the orders findings and apportionments in the foregoing matter, the roll being called each of the Commissioners Millikin, Rea and Withrow agreed thereto

Approval Unanimous

Whereupon the Board took a recess until tomorrow Wednesday March 8th 1893

	A. C. Millikin	} Commissioners
	M. L. Rea	
	James Withrow	
W. C. Ward	Auditor and Clerk	

Road Improvement Notice

Auditors Office Madison County
London Ohio March 14th 1893

Notice is hereby given to all parties interested that J. M. Bradley filed his and others petition with the County Commissioners of Madison County Ohio on the 7th day of March 1893 asking for the improvement by grading graveling and draining of a township road known as the Morris road in Monroe Township Madison County Ohio leading from the Morgridge and Wood road to the London and Marysville road a distance of about one mile on the following described route to wit

Beginning at a point where said township intersects with said Morgridge and Wood road, thence following the center line of said township road in a southwesterly direction between the lands of J. M. Bradley and Josiah Morris to Little Darby Creek, thence in a westerly direction crossing said creek and with the center line of said township road as near as practicable between the lands of J. M. Bradley and Josiah Morris to the lands of Mrs M. A. Bateman thence in a westerly direction with the center line of said township road, to a point where said township road intersects with the said London and Marysville Road

Said Road Improvement is petitioned for under the two mile assessment Laws of Ohio, and notice is hereby given that the Commissioners have appointed viewers and a surveyor and

The Josiah Morris Road Improvement

ordered that they meet at Rasaca in Monroe township on Monday the 10th day of April 1893 at 10 o'clock A.M. and proceed to view and survey said route and make a written report of the same to the County Commissioners at the Auditor's Office of Madison County on Monday the 5th day of June 1893 at 11 o'clock A.M.

W. C. Ward

County Auditor

The foregoing notice was published in the Madison County Democrat in its issues of March 22nd and 29th and April 5th 1893

Notice to viewers &c

Auditor's Office Madison County

London Ohio March 17th 1893

To

A. A. Riddle Henry Lilly and James G. Lewis

Gentlemen A petition

having been presented to the Board of County Commissioners of Madison County Ohio praying for the improvement, under the provisions of Law relating to Two Mile Assessment Pikes, of a township road known as the Morris Road in Monroe township, by grading graveling and draining the same along the following described route to wit:

Beginning at a point where said township road intersects with said Morridge and Wood road, thence following the center line of said township road in a southwesterly direction between the lands of J. M. Bradley and Josiah Morris to Little Darby Creek thence in a westerly direction crossing said creek and with the center line of said township road as near as practicable between the lands of J. M. Bradley and Josiah Morris to the lands of Mrs M. A. Bateman thence in a westerly direction with the center line of said township road to a point where said township road intersects with the said London and Maysville Road

Said Road being about one (1) mile in length

A sufficient bond having also been filed with said Board conditioned as required by law thereupon said Board appointed you A. A. Riddle, Henry Lilly and James G. Lewis three disinterested free holders of the county as viewers and Herschell L. McCafferty Surveyor and direct that you meet at Rasaca in Monroe township on Monday the 10th day of April 1893 at 10 o'clock A.M. and after being duly sworn, to take to your assistance two suitable persons as chain carriers and one marker and proceed to view, examine layout or straighten said road as in your opinion public utility and convenience require and to assess and determine the damages sustained by any person through whose premises the road is proposed to be laid out, straightened or improved and to do such other things in the premises as are required of you by law and to make a report of your proceedings in writing to said board of Commissioners of said County at their regular session

on Monday the 5th day of June at 11 o'clock A.M.

The Law governing viewers duties may be found in sections 4833 and 4835 of the Revised Statutes of Ohio said Law will be furnished you on day of view

By order of County Commissioners

W. C. Ward

County Auditor

Commissioners Office Madison County

London Ohio June 5 1893

This day the Commissioners of Madison County met in regular Quarterly session Members present A. C. Millikin M. L. Rea and James Withrow

In the matter of the County Road Improvement
Petitioned for by J. M. Bradley and others Improvement ordered

The report of the viewers heretofore appointed having been made as required by law, and said report being in favor of said improvement and showing that there is a public necessity therefor and the Board being satisfied by a comparison and count of the petitioners for said improvement and land holders taxable therefor as reported by the viewers and the testimony of J. M. Bradley and Josiah Morris, that a majority of land owners whose lands would be assessed for the expense of the same have signed the petition asking for said improvement, (the count being 65 resident land owners and 34 petitioners whose lands would be assessed) that public utility requires it, and that the proceedings heretofore had were in conformity to Law.

The Board therefore order the reports and plat in said matter to be duly recorded and filed and said improvement to be made as recommended, in the viewers report, except that the grade of said road be crowned six (6) inches to the center line and the gravel be placed inside of grade, three feet from edge of ditch, gravel to be ten (10) feet wide and twelve (12) inches deep and to be placed on north side of road. The Board appoint H. L. McCafferty County Engineer to take charge of said improvement, to advertise and sell the same according to law, and require said work to be done by the first (1st) day of October 1893. Payments for said work will be made in cash, and for the purpose of raising money necessary, to pay for said improvement. It is that bonds of the county be issued of as near equal amounts as practicable due at intervals of six (6) months for the period of three (3) years

Said bonds to bear interest at the rate of six (6) percent per annum, interest payable semiannually

Bonds and interest payable at the County Treasurers Office of Madison County Ohio, and that the proper assessment be placed upon the road duplicate as provided by law.

The Board find that the following lands will be benefitted by said improvement and should be assessed to pay for same.

Owners Name Morse Eps	Survey	Acres	Assessed by the Committee		As approved by Commissioners	
			Rate	Amount	Rate	Am't
			\$	cts	\$	cts
Anderson Daniel	2883	78 75	05	3 94		3 94
Amentout Elijah	2884	4	50	2 00		2 00
" John	"	2	50	1 00		1 00
Bradley Chas	2883	224 40	20	44 88		44 88
Burel Thomas	"	15	05	75		75
Burnham J. H.	5578	46 31	05	2 31		2 31
" Darius	"	4 69	05	23		23
" Walter D.	"	165 02	05	8 25		8 25
Bradley Chas.	2882	100	10	10 00		10 00
Boswell George	"	96 25	10	9 63		9 63
Baker James L.	2884	5	50	2 50		2 50
" J. & B. A.	"	1	50	50		50
Bradley John M.	"	59 38	125	74 22		74 22
" " "	5606	105	125	131 25		131 25
" " "	10700	36 62	30	11 00		11 00
Bradley Lurilda	5606	6	50	3 00		3 00
" " "	10700	48 83	30	14 65		14 65
Burnham Darius J.	5606	28	10	2 80		2 80
" " "	10700	199	05	9 95		9 95
" " "	7924	77 50	05	3 87		3 87
" " "	5483	23 09	05	1 15		1 15
Bradley Lincy	10700	100	15	15 00		15 00
Burnham J. H.	"	98	05	4 90		4 90
" " "	5483	80	05	4 00		4 00
Burnham Amy	10700	144 95	15	21 74		21 74
Becker John	7924	42			05	2 10
Chrisman Eliza	2883	12	15	1 80	25	3 00
" " "	5606	121	15	18 15	25	30 25
" " "	"	128	15	19 20	20	25 60
Chaney Cora B.	10700	140 95	15	21 14	20	28 19
Donnelly Thomas	2883	50	15	7 50		7 50
" " "	2882	1 10		22		22
Evans Wm. A.	2883	50	15	7 50		7 50
Finley W. S.	2884	54	20	10 80		10 80
" H. T.	"	48 77	20	9 75		9 75
" W. A.	"	5 94	10	59		59
" " "	5298	70	10	7 00		7 00
Florence John	12275	58 90	15	8 83		8 83
" Blanch	2883	51 11	25	12 77	20	10 22

Owners Name	Survey Acres		Assessed by The Committee		As approved by Comrs.	
	Rate	Amount	Rate	Amount	Rate	Am't.
Grover E. C.	2882	50 00	05	2 50		2 50
Holland John	2883	100	15	15 00		15 00
Harbage Owen	2882	90	10	9 00		9 00
" "	5606	175	10	17 50		17 50
Kennis P. C.	2884	6 58	50	3 29		3 29
Hill Sylvia J.	7924 10700	37	05	1 75		1 75
Johnson Chas.	2884	10	50	5 00		5 00
Kelly William	12534	100	05	5 00		5 00
Kaufman Frank	12130	57	05	2 85		2 85
" "	8443	13	05	65		65
Loff Allen	2883	25	05	1 25		1 25
Londia Mary	2884	1 37		2 00		2 00
Lombard D. R.	"	113 13	20	22 62		22 62
Morris Josiah	2883	75 98	75	56 98		56 98
" "	5606	105 50	1 25	131 87		131 87
" "	10700 &c	158 69	30	47 62		47 62
Mann D. W. C.	7833	15	05	75		75
Nagley Angeline	2883	47	20	9 40		9 40
Pratt Augustus	9492	54 13	05	2 71	10	5 42
" "	5606	16	05	80	05	80
" "	10700	250	05	12 50		12 50
" Amanda J.	9492	185	10	18 50	15	27 75
" Amanda	10700	349	15	52 35		52 35
" M. A.	"	350	30	105 00	37	129 50
Smith Jas. B.	2882	105 90	10	10 59		10 59
" Joseph A.	2884	3 75		2 50		2 50
" Alpha	"	16	50	8 00		8 00
Sanford D. B.	12534	10	05	50		50
" " "	12130	80 87	05	4 04		4 04

Owners Name	Survey	Assessed by the Committee		As approved by Comrs.		
		Acres	Rate	Amount	Rate	Am't
Sanford Alice C.	12534	67	05	3 35		3 35
" " "	12130	50	05	2 50		2 50
" W. F.	5481	100	05	5 00		5 00
Stalbert Irene	12275	30	15	4 50	10	3 00
Thurman Mary A.	7329	168	05	8 40		8 40
" " "	7473	180	05	9 00		9 00
" " "	5281	375	05	18 75		18 75
" " "	78330e	100	05	5 00		5 00
Thomas John M.	5481	140	05	7 00		7 00
Woods Isabella	2883	48 75	25	12 19		12 19
" Jonah	"	181 50	25	45 38		45 38
Williams Joseph	8443	60	05	3 00		3 00
" "	5482	251	05	12 55		12 55
" "	12130	6 47	05	32		32
" "	7924	10 47	05	52		52
Ward Geo. H.	12275	47 17	15	7 08		7 08
<i>Pike Township</i>						
Bidwell Joseph	3298	6	10	60		60
" "	2884	153	10	15 30		15 30
Burnham A. F.	10700	279 83	05	13 99		13 99
" J. H.	"	130	05	6 50		6 50
" J. D. J.	"	16 04	05	80		80
" " "	"	270	05	13 50		13 50
Finley W. S.	2884	6	10	60		60
" H. T.	"	36	10	3 60		3 60
" W. A.	"	43 33	10	4 33		4 33
Fisher Maggie	"	58 52	10	5 85	05	2 93
Gundy S. C.	4940	116 35	05	5 82		5 82
Morgridge J. B.	3153	15	05	75		75
" " "	2884	8 50	05	43		43
Myers Margaret C.	3153	20			05	1 00
Voglesberg Augustus	2884	134 85	05	6 75		6 75
Weaver Ida L.	2884	71	05	3 55		3 55
" " "	4940	121 80	05	6 09		6 09
" Aron	2884	98	05	4 90		4 90
" " "	6965	5	05	25		25

Darby Tp.

Owners Name	Survey	Assessed by the Apportioning Com.			As. Approved by Commrs	
		Acres	Rate	Amount		
Lombard D. R.	2884	19	15	2 85	2 85	
Morgridge J. B.	12275	74	05	3 70	3 70	
" " "	7401	70	05	3 50	3 50	
" " "	2884	160	05	8 00	8 00	
" " "	10982	10	05	50	50	
<i>Canaan Township</i>						
Anderson Daniel	7791	38 75	05	1 94	1 94	
Bradley Jeremiah	"	20	05	1 00	1 00	
" Doratha	"	32	05	1 60	1 60	
" Harvey	"	35 50	05	1 78	1 78	
Dyer Noira M.	12275	181 89	05	9 10	9 10	
Morgridge J. B.	11008	15	05	75	75	
" " "	10982	80	05	4 00	4 00	
Florence John	12275	113 11	05	5 66	5 66	
Finley W. S.	2884	3 80	20	76	76	
Lombard D. R.	"	95	05	4 70	4 70	
Morgridge J. B.	12275	63	05	3 15	3 15	
Rice Joseph	7791	40	05	2 00	2 00	
Taylor Eliza	5791	132 58	05	6 62	6 62	
Walker Jas. H.	"	40	05	2 00	2 00	
Wilson Laura	"	350	05	17 50	17 50	

The Josiah Morris Road Improvement

Commissioners Office Madison County
London Ohio Dec. 18th 1893

The Board of Commissioners Madison County Ohio met in special session today pursuant to adjournment Members present A. C. Millikin M. L. Rea and James Withrow

In the matter of the Josiah Morris Road Improvement } Hearing on Report of } Apportioning Committee

Messrs James M. Willard James M. Taylor and A. W. Bayd heretofore appointed by the Commissioners of Madison County Ohio to apportion the expense of the Josiah Morris Road Improvement upon the real property reported by the viewers as benefitted, having filed their report in the Auditors office of said county and this being the day fixed for the hearing of said report and exceptions to the same.

And the Commissioners having met to consider the matter and proof being made satisfactory to the Board that lawful notice had been given of the time and place set for said hearing, thereupon the cause came on to be heard, and all persons interested were granted a hearing before the Board including John M. Bradley and Josiah Morris who had filed exceptions in writing to the amount of their assessment on certain tracts of land.

The Board was engaged during the entire day in hearing evidence and statements, upon the location of the various lots and tracts of real property assessed and exceptions to the report of the apportioning Committee Not having sufficient time this day to act upon said report, the Board adjourned the further hearing upon the same until the next day Dec. 19th 1893

Adjourned to meet on the following day at 10 o'clock A.M.

A. C. Millikin
M. L. Rea
James Withrow } Commissioners

W. D. Wilson
Auditor and Clerk

The Josiah Morris Road Improvement

Commissioners Office Madison County
London Ohio Dec. 19th 1893

This day the Board of Commissioners of Madison County met pursuant to adjournment of the previous day with all members present

In the matter of the Josiah Morris Road Improvement } Continued hearing on report of Apportioning Com.

The Board resumed the further consideration of the report of the apportioning Committee on the Josiah Morris Road Improvement, and after a careful examination of said report and hearing all the exceptions thereto the Board ordered that the following changes and additions be made in and to the assessments reported by said Committee.

Add to	Oliza Chrisman	\$19.70	making the same	\$58.85
"	"	Cora B. Chaney	7.05	" " " 28.19
"	"	Augustus Pratt	1.90	" " " 18.72
"	"	Amanda J. Pratt	9.25	" " " 27.75
"	"	M. A. Pratt	24.50	" " " 129.50
Deduct from	Blanche Florence	2.55	" " "	10.22
"	"	D. W. C. Mann	4.25	" " " .75
"	"	Solomon Paugh	1.94	" " " .00
"	"	D. B. Sanford	.33	" " " 4.54
"	"	Irene Stalbird	1.50	" " " 3.00
"	"	Maggie Fisher	2.92	" " " 2.93
"	"	J. B. Morgridge	25.70	" " " 20.03
"	"	James Walker	2.75	" " " 2.00
"	"	Laura Wilson	12.50	" " " 17.50

Assess John Becker heretofore omitted 2.10

" Margarett C. Myers heretofore omitted 1.00

And that said report as changed above be and the same is hereby confirmed and the Auditor of Madison County is hereby ordered to place the same upon the special duplicate for collection as required by law. After the adoption of the above findings and order the Board adjourned to meet in special session Wednesday

December 20th 1893

A. C. Millikin }
M. L. Rea } Commissioners
James Withrow }
W. D. Wilson
Auditor & Clerk

The Josiah Morris Road Improvement

Specifications of said Road

- 1 Width The Road must be opened to a width of 22½ feet on each side of its center line.
- 2 Removing obstructions The contractor must clear the road of all obstructions to the width of 45 feet. All trees and stumps within the area required for the road bed and its ditches shall be grubbed and removed therefrom, except in fills where they may be cut off level with the natural surface of the ground, and all earth rubbish or other matter liable to obstruct the water way of any sewer must be removed to a depth satisfactory to the engineer.
- 3 Corner Stones Contractor will be required to preserve all corner stones and monuments marking corner of lands and will be held responsible if any such are destroyed.
- 4 Grading The Grade must in every respect be made to conform to the cross section and profile of said road. The Road bed to be smooth and evenly graded to the width of 12 feet on each side of and crowning six inches to the center line. The sides of all cuts fills and ditches to receive a slope of 45° leaving two feet berm of unbroken earth at base of fills. Before any of said Road Bed is graded there must be eighty (80) rods graded to the specifications and accepted by the engineer in charge, and therefore when the said 80 rods of road are graded, it together with the ditches and sewers must be examined by the engineer. And if upon examination said engineer shall find the same not completed to the specifications and the contractor refuse to do so, then he and the Board of Commissioners shall have the right to declare the contract forfeited and have the right to relet the same. And if after the road bed has been accepted and it be cut up by travel before the gravel is placed thereon it shall be the duty of the contractor to fill all uneven places before the gravel is placed thereon. All excavated earth to be carried to low places and used in making fills.
- 5 Ditches On each side of said Road there must be constructed a ditch not less than two feet wide in the bottom and in no place less than two feet below the center line of the grade. The earth therefrom to be used in making fills. These must have an even grade from summit to culvert outlet leaving no ponds or pools to stand therein.

The Josiah Morris Road Improvement

6 Gravel - The gravel to be of good quality, free from top dirt loam clay or sediment and to be uniformly spread upon north side of grade 10 feet wide and 12 inches deep with its center line parallel to and five feet from center line of grade.

Each cubic yard containing large stones must be thoroughly raked as no stones exceeding 4 inches in diameter will be considered as gravel and cannot be used within the limits of said road, there being 1922 yards of gravel.

And if at estimate time or upon examination the engineer find the gravel not of quality or does not contain the required quantity then no estimate shall be issued until the same is completed and it is the contractor's duty to complete the same.

7 Labor and Tools & Materials - All labor Materials and Tools must be furnished by The contractor.

8 Estimates - Estimates will be issued monthly on completed work which with the usual 20% deduction, will be paid in cash from the county treasury. No estimate until work inspected is fully completed, and lacking nothing under these specifications, and when all of said work is completed, it will be viewed by the commissioners and engineers, and if they find the work completed to their satisfaction then they shall issue a final certificate for the final acceptance and the contractor shall receive his pay in full for said work as by his contract.

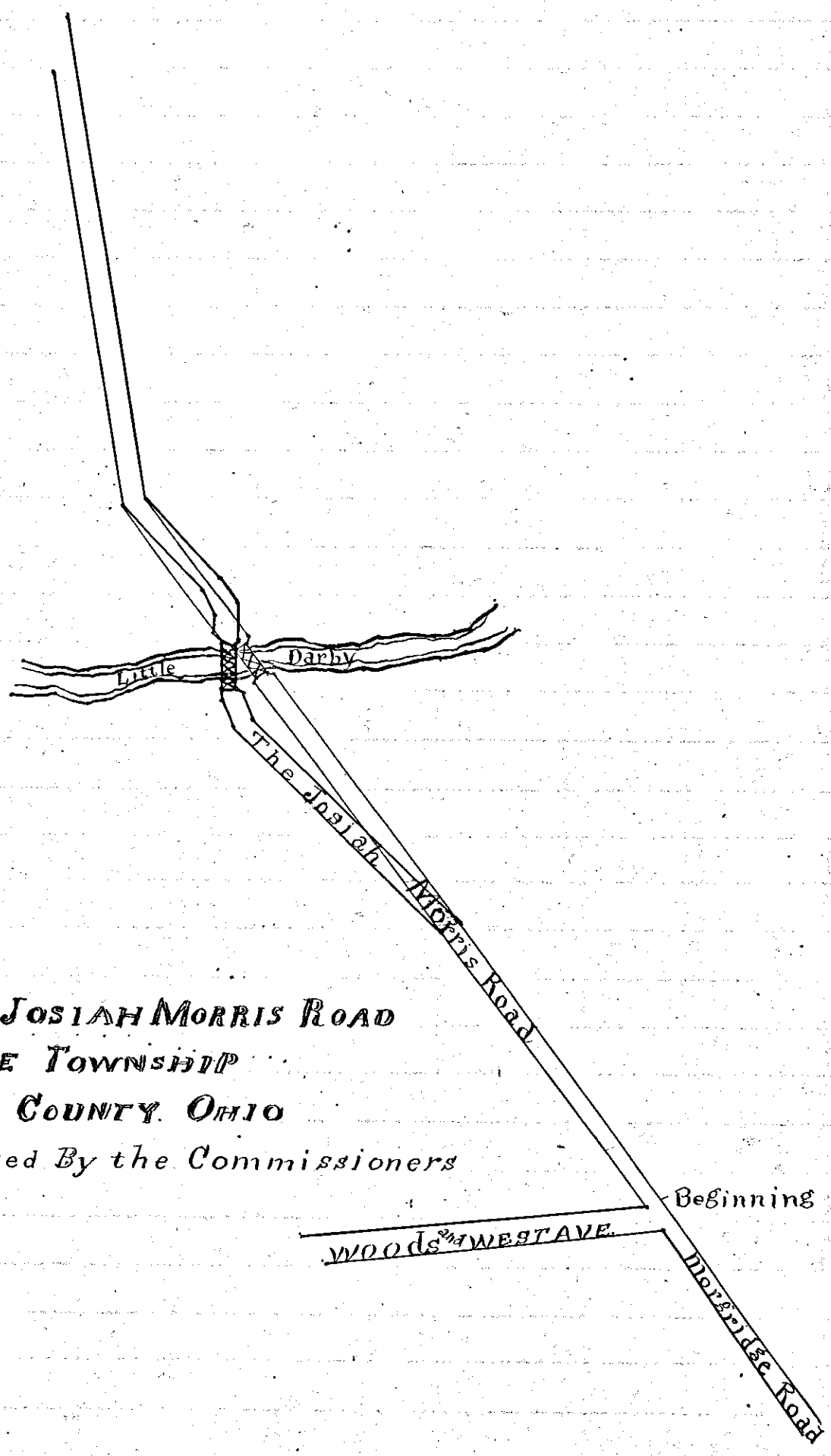
9 Sewers - All sewers or surface drains are to be constructed of pipe of the size named on profile which shall be first class and carefully laid in trenches excavated to a solid foundation and rounded in bottom to fit the pipe and dirt must be tamped until solid.

Each end to be protected by a stone wall made of Greenfield stone and cement mortar to be 1' thick extending from level of grade to a depth of 1 foot below trench in which pipe is laid, and to be 4 feet long with a coping 4 1/2 feet long 1 1/2 feet wide and 6 inches thick.

The Josiah Morris Road Improvement

Specifications Continued

10. Changing of Specifications - The Commissioners and engineer reserve the right to change or alter these specifications and at any time during the progress of the work; and if more or less work be required of the contractor by reason of any change, the engineers will estimate the same and allow or deduct as the case may be.
11. Time for Completion - All of said improvement must be fully completed on or before October 1st 1893



*PLAT of the JOSIAH MORRIS ROAD
 in MONROE TOWNSHIP
 MADISON COUNTY, OHIO
 As changed By the Commissioners*

A NOTE FROM



MISSING PAGE

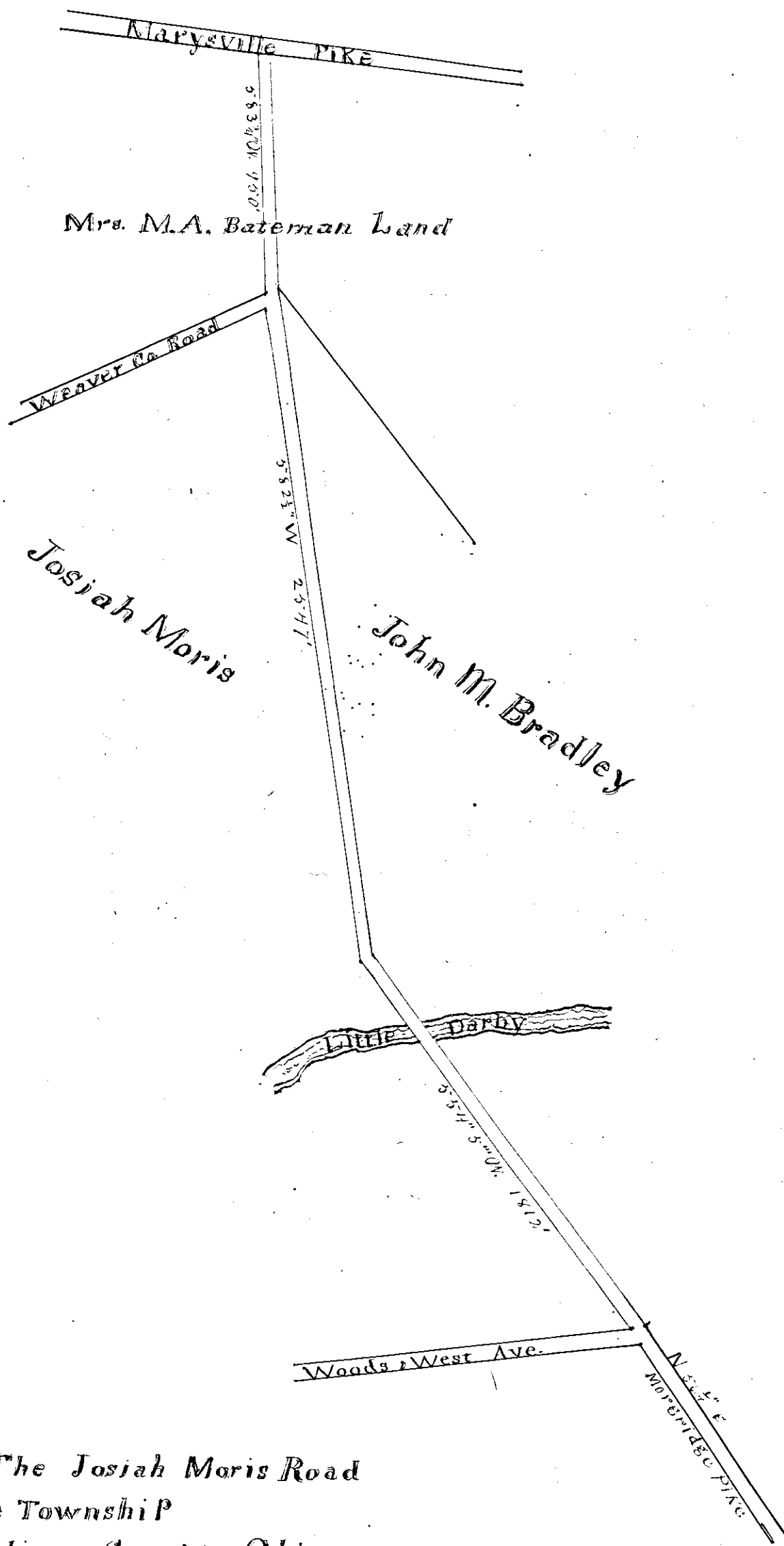
260

A NOTE FROM



MISSING PAGE

261



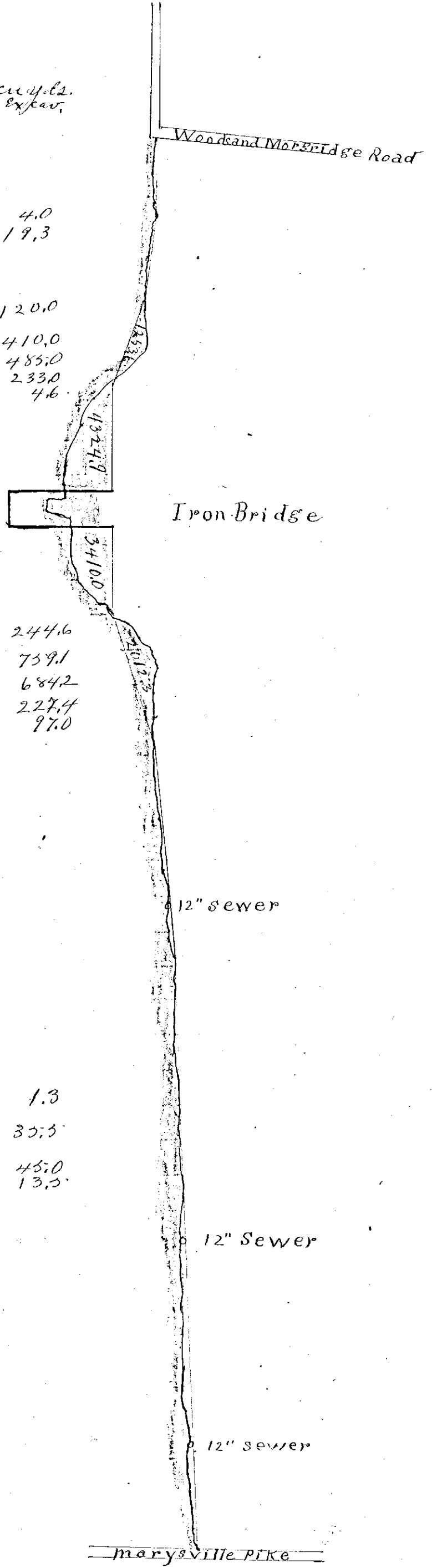
Plat of The Josiah Moris Road

Monroe Township

Madison County, Ohio.

As Reported by t Engineer H. L. McCafferty

Station	Elevations	Grade	Cuts	Fills	Fills Cuyd.	cu yds. excav.
0	100.05	100.50		0.45		
1	99.83	100.50		0.67	49.1	
2	99.71	100.50		0.79	66.8	
3	100.84	100.50	0.34			
4	99.88	99.79	0.09	6.32	27.0	4.0
5	98.76	99.08		0.32	10.0	19.3
6	98.36	98.36			10.0	
7	98.15	95.69	2.46			120.0
8	98.35	93.02	5.33			410.0
+20	95.49	91.68	3.89			485.0
9	91.17	90.35	0.82			233.0
+100	85.79	89.00		3.21	55.0	46
10	83.89	89.00		5.11	203.4	
1	81.79	89.00		7.21	659.8	
2	77.69	89.00		11.31	1116.2	
3	75.81	89.00		13.19	1616.0	
+40	76.90	89.00		12.10	674.5	
4	76.83	89.00				
+170	77.68	89.00		12.17		
5	77.59	89.00		11.32	457.4	
6	77.59	89.00		11.71	1458.4	
7	80.38	89.00		8.62	1235.0	
8	88.16	89.00		0.84	255.5	
+12	88.54	89.00				
9	96.66	91.33	5.33		4.0	244.6
20	101.60	93.66	7.94			759.1
1	100.11	95.99	4.12			684.2
2	100.12	98.32	1.80			227.4
3	100.66	100.65				97.0
4	101.11	101.34		0.23	10.1	
5	101.82	102.03		0.21	19.8	
6	102.53	102.72		0.19	18.0	
7	102.90	103.41		0.51	31.7	
8	103.50	104.10		0.60	50.5	
9	104.87	104.79	0.08		30.9	
+48	102.19				5.8	
30	104.73	105.48		0.75		
1	106.05	106.17		0.12	22.9	
2	106.35	106.49		0.14	11.6	
3	106.32	106.81		0.49	28.4	
4	106.43	107.13		0.70	57.7	
5	106.89	107.45		0.56	57.4	
6	107.55	107.77		0.22	35.3	
7	108.18	108.09	0.09		6.5	1.3
8	109.10	108.41	0.69			35.5
9	109.03	108.73	0.30			45.0
40	108.78	109.05		0.27	12.1	13.5
1	108.46	109.37		0.91	54.1	
+20	106.53	109.69				
2	108.76	110.01		0.93	84.9	
3	109.46			0.55	67.9	
+59	109.79					
4	109.44	110.33		0.89	48.0	
5	109.29	110.65		1.36	104.9	
6	109.61	110.97		1.36	127.7	
7	109.43	111.29		1.86	152.9	
8	110.51	111.61		1.10	140.0	
+70	108.37	111.93		1.37	115.5	
9	110.56					
50	110.60	112.25		1.65	142.7	
1	111.25	112.57		1.32	140.2	
2	112.90	112.89			30.9	
3	113.27	113.21				
+9	113.63	113.25	0.38			



Profile of Josiah Morris Road
 Monroe Township
 Madison County Ohio

