

Garfield Avenue.

Filed
Apr 7th 1885.

Petition

To the Hon. The Board of County Commissioners of the County of Madison in the State of Ohio.
The undersigned, resident land holders of said Madison County, whose lands lie within two miles of the improvement hereinafter asked for, and will be assessed for the expense of the same, pray your Honorable Board to order the improvement of the County Road lying and being within the limits of said county, to be known as Garfield Avenue, by grading, draining^g & graveling the same. Beginning in the N.E. line of the London and Soumerford Road, opposite to the residence of W. K. K. Morgan; Thence N. 50° 10' E. 29.80 chains; Thence N. 61° 30' E. 26.74 chains to the intersection of the London and Marysville Road. The said improvement is asked to be made under the provisions of Chapter Eight, Pages 1000 to 1008 inclusive of the Revised Statutes of Ohio, and all amendments thereof or acts supplementary thereto.

Names	Names	Names	Names
<u>Petition N^o 1</u>	Edward Armstrong	W. A. Neil per wife	W. C. Wunderson.
O. L. Boisol.	Mrs Clint Morse.	C. M. Evans.	Wm. Holland.
Chas. Boisol.	W. A. Athey.	Wm M. Jones.	W. K. Summers.
Chas Butler	D. Warner.	C. D. Rayburn	Miss Egerton.
W. J. Sharp.	Noah Thomas.	F. M. Chapman.	Anna Speasmaker.
Soland Jones.	S. Sidner.	W. B. Lenhart.	Peter Speasmaker.
A. W. Boyd.	Caroline Wibley.	John Conway.	Charity Stroup.
Leon Minshall.	John Dungan.	Jas. Dwyer.	Alice Shehan.
Mrs. A. G. Gould.	Sam'l. D. Cheseldin	Geo. Roumies.	Kannah M ^o Arde.
J. Kurre.	Richard Peard.	J. J. Bolds.	James Smith.
John F. Locke.	A. C. Sifrit.	A. W. Gardner.	Lewis Meade + wife.
John Cimney.	Lewis Meade.	F. C. Gillette.	John Meagher.
Jas Hamilton.	Ernie Purcell.	W. B. Dunkin.	Miss Flynn.
Wyatt Minshall.	W. K. Snyder.	W. K. Johnston.	Edward M ^o Cormack
Stephen Watson.	B. W. Lawson.	A. J. Strain.	Ann Giblin.
Geo. W. Van Wagner.	David M ^o Laughlin.	John F. Johnston.	Phillip Carr.
Thomas Gorslee.	Fred Placier.	G. W. Lohr.	J. M. Winchester.
J. W. Chance.	J. S. Shisler for wife.	Wm Gamlin.	F. C. Thomas.
John S. Chance.	A. K. Gulcher.	Lewis Courts.	W. Armstrong.
D. J. Garard.	Mary A. Wood.	Jno. W. Cooper.	James Morrissey.
E. R. Watts.	M. M. Thomas.	Sam'l. Turner.	Cate M ^o Gaur.
Wm Morrow Beach.	A. J. Coover.	Harriet Turner.	Mrs W. K. K. Kinney.
L. J. Koustone	B. P. Jones.	Mary E. Johnson.	Margaret Trutt.
W. M. Jones.	F. J. Cheauer.	John Yates	Bridget Powers.
G. A. James.	J. F. Kouston.	W. Edward	Mrs Bolander.
Mill W. Chandler.	Frank Jones.	Joe Smith.	Fannie Armstrong.
W. K. Chandler.	F. Webster for wife.	F. Davidson.	Madora Jackson.
Jno. E. Lotspiech.	W. C. Ward.	P. Fisher.	
W. K. K. Morgan.	G. B. Cannon for wife.	M. Parke	
A. C. Watson for	Wm Roumies.	L. W. Burnham.	
S. K. Watson.			

Homesteads
Old
New

Names.	Names.	Names.
<u>Petition N^o 2.</u>	M. L. Fway.	William Waudby.
E. R. Ebuer.	Job Clark.	S. W. Suer.
Job J. Clark.	John Yeates.	J. E. Arnold.
Thos. M ^o Connack.	L. K. Miller.	John Dourilly.
Jerry Lynch.	R. K. Edwards.	Ed. Riley.
W. F. Endres.	M. A. Keintzelman	M. Kollman.
B. F. Clarie.	Jas. Smith.	F. M. Chapman.
S. N. Durflinger.	W. F. Davidson.	S. A. Kolt.
George Biedembach.	Jennie Davidson.	E. O'Day.
William Burr.	P. Fisher.	Robert Davidson.
John L. Cain.	Ed Mumford.	James Watson.
Frank Slagle.	M. Parker.	B. F. Jones.
H. W. Smith.	Mrs Cowles.	A. G. Thomas.
John Brown.	Mrs Cartydapher.	John Stahl.
John Chambers.	J. B. Sprague.	M. L. Bryan.
James Handlen.	M. L. Trumper for wife.	Phil. Kelley.
M. Thompson.	W. F. Clark.	James Lanagen.
R. B. Cowling.	B. Brobst for Mrs Brobst	John Ludden.
Edward M ^o Connack.	Margaret Coultis.	M. Leopold.
S. S. Mathers.	A. J. Boyles.	S. S. Mathers.
Mrs Ballenger.	James H. Cain.	David Kilt.
Levi Counts.	W. G. Wilman.	Fulton Armstrong Guard
Alex Ballenger.	Robt. Boyd.	Peter Bolander.
H. H. Snyder.	John Whalen.	M. S. Murray.
George Vestal.	J. C. M ^o Cloud for R. K.	W. K. Staley.
W. K. Riddle.	Martin Maley.	W. W. Oberdier.
H. F. Rancin.	George O'Brien.	John M ^o Cartney.
F. O. Gillett.	Israel Dalby.	A. B. Blair.
D. Clark.	Thomas Laird.	M. Riley.
J. R. Manning.	A. J. Blue.	Martin Dungan.
John Nicholson.	M. M. Moffitt.	Phil. Spearman.
W. W. Preston.	Jacob Weber.	David Fway.
J. A. Davidson.	<u>Petition N^o 4.</u>	Pat. M ^o Cullough.
Thos Kladar.	Charles Maguire.	J. B. Kolt.
George Klader.	Thos. Richardson.	Henry Walker Sr.
Jonds Klader.	Martin Maley.	E. S. Vent.
John Spearman.	A. Bescher.	S. W. Neasley.
<u>Petition N^o 3.</u>	Mrs Kate Gulcher.	S. F. Finley.
P. Powers.	Mrs Walsh.	A. K. Underwood.
Michael Fogarty	Thos. Waudby.	S. Cramer.
for John Fogarty.	Thos. D. Turner.	Thos. Lee.
Geo. W. Creath.	Catherine Stokes.	Martin Maley.
for Mrs Creath.	Martha Ellsworth.	O. Straus.
J. A. Davidson.	J. Arnett.	Stephen Phifer.
Martha Morgan.	Geo. Schurr.	Thomas Cloud.
Jacob March.	Robt K. Jenkins.	M. M ^o Cartey.
Henry S. Adair.	Albert Marshall.	Arthur Slagle.
Eliza A. Blair.	William Wynne.	Mrs Culberson.

Homestead aid

Garfield Avenue

Names
 Thos. E. Beaton.
 S. E. Freeman.
 Wm^r O'Neil.
 M. Walsh.
 J. M. Bunch.
 Josiah Rowlen.
 Gerald Fitzgibbons
 A. Duncker.
 J. W. Ballenger.
 John P. Seale.
 B. B. Cannon.
 Patrick Nash.
 John Riley.

Names
 Arch Parsons.
 Nannie Lewis.
 R. G. Jordan.
 E. J. Robison for Riddle.
 Jno. Wallace
 O. P. Cowerse.
 Peter Weber.
 George Spearman.
 Mary Bardon.
 William Wynne.
 Posey Cheseldine.
 J. A. Trehearne.
 Mrs. Dennis Ryan.

Names
 D. Doucley.
 Michael Kelly.
 John Gilliland.
 Elizabeth Stephenson.
 R. Malster.
 James Self.
 R. C. Wright.
 Morris Neville.
 George Phorosdall.
 Thos. Dwyer.
 W. H. H. Binney.
 L. D. King.

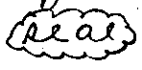
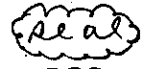

Preliminary Bond.

Know all men by these presents: That we, H. J. Sharp, E. Gould and John Binney, are held and firmly bound unto the State of Ohio for the use of Madison County, in the penal sum of Two Hundred Dollars, for the true and faithful payment of which, well and truly to be made, we bind ourselves, jointly and severally, our heirs, executors and administrators by these presents.

Scaled with our seals and dated at London, O. this 7th day of April 1885.

The conditions of the above obligation are such, that, whereas application has been made to the Board of Commissioners of said Madison county for the improvement of a county road on the following line, to wit: Beginning in N. E. line of the London + Bowerford road opposite the residence of W. H. H. Morgan; Thence N. $50^{\circ}10'$ E. 29.80 chains; Thence N. $60^{\circ}30'$ E. 26.74 chains to the intersection of London and Marysville Road. Now if the said applicants shall pay into the Treasury of the said County the amount of all costs and expenses of the preliminary survey & report accruing thereon, in case the prayer of said petitioners shall not be granted, or when the proceedings had in pursuance thereof shall not be finally confirmed & established, then this obligation to be void, otherwise to be in full force in law.

Attest
 S. M. Prugh.

H. J. Sharp 
 E. J. Gould. 
 John Binney. 

Garfield Avenue.

Appointment of Viewers & Surveyor.Regular Session April 7 1885.

In the matter of the Improvement } Known also as
of Garfield Avenue. } Soland Co. Road. }

The Commissioners find that on the 7th day of April A. D. 1885, a petition, signed by O. L. Boisol, Charles Boisol, Charles Butler, W. J. Sharp, Soland Jones, A. W. Boyd and others, land owners, residents of Madison County, Ohio, whose lands will be assessed for making the improvement petitioned for, was filed in the office of the Auditor of said county by said Auditor; and that said petition was this day presented to said Commissioners for their consideration.

The said petition asks for the improvement of said road by grading, draining and graveling over the following described route viz: Beginning in the N. E. line of the London and Somerford road, opposite to the residence of W. H. H. Morgan; Thence N. $50^{\circ}10'$ E. 29.80 chains; Thence N. $61^{\circ}30'$ E. 26.74 chains to the intersection of the London and Marysville Road. The said improvement is asked to be made under the provisions of Chapter Eight, Pages 1000 to 1008 inclusive of the R. S. of Ohio, and all amendments thereof or acts supplementary thereto.

And on the same day a bond was duly filed by W. J. Sharp, E. J. Gould, and John Kinney, three responsible freeholders, in the sum of Two Hundred Dollars, conditioned for the payment of the expense of a preliminary survey and report on said proposed improvement, if said improvement, petitioned for, as aforesaid, be not finally ordered, as in such case is required by law, to the approval and satisfaction of said Commissioners.

It is, therefore, in consideration of said petition & bond having been filed, presented and given as aforesaid, ordered that David Watson, C. B. Welch and Bateal Harrison, three dis-interested freeholders, be, and they hereby are appointed Viewers; and Clint Morse, a competent Engineer and Surveyor, be, and is hereby appointed to do and perform the duties required in surveying and engineering the said proposed improvement according to law.

Said Viewers and Surveyor shall meet at the office of Noah Thomas in London, Madison County, Ohio, on Monday, May 4th A. D. 1885 at 10 o'clock A. M., and after being qualified shall proceed to view, lay out or straighten said road as, in their opinion, public convenience & utility require.

And said Viewers and Surveyor shall make their report to said Commissioners at their next regular session as required by law.

Garfield Avenue.

Regular Session April 24th 1885.Appointment of James A. Dun as ViewerIn the matter of the
Garfield Avenue Imp.

David Watson having heretofore, to wit: on April 7th 1885, been appointed one of the Viewers on said Road Improvement, and having represented that by reason of certain facts it would be almost impossible for him to serve as such viewer, he therefore desired to be relieved from performing such service. Thereupon (said David Watson being excused) the Auditor appointed James A. Dun to act as viewer in lieu of Mr Watson; and said appointment is hereby confirmed by the Board of Commissioners.

Viewers' Report.

To the Honorable the Board of Commissioners of Madison Co. Ohio. The undersigned, Viewers and Surveyor, met at the office of Noah Thomas, Notary of Madison Co. O., on the 4th day of May A.D. 1885 at 10 o'clock A.M. Present: James A. Dun, Edward Welsh & Surveyor.

Mr Harrison being absent we adjourned to meet at Auditor's Office May the 5th at 1.30 P.M.

Met at appointed time, and Mr Harrison not present the vacancy was filled by the appointment of Chas. Phellis Jr. and after taking an oath to faithfully and impartially discharge the duties of our several appointments, we took to our assistance W^m Curtain & Chap Miller, two suitable persons, as chain carriers & marker, and proceeded to view, examine and lay out as in our opinion public utility and convenience require, the said Garfield Avenue, petitioned for by H. J. Sharp & others.

Beginning at Station 0. at the intersection of the center line of said Avenue & the London & Somerford road, near the residence of W. H. H. Morgan; Thence upon the line of said proposed Avenue Improvement, N. 49° 40' E. 19.75 chains (chain 100 ft.) to station 19.75 at the corner of Robert Boyd & W. H. Chandler; Thence N. 61° E. 17.70 chains to station 37.45 at the intersection of the center line of said Avenue with the London & Marysville road, and the terminus of improvement prayed for. Whole distance 0.71 of a mile.

After a careful view, survey and examination of the route of said proposed road improvement, as to the benefits that would result to the lots and lands along and adjacent to the same, we believe that public utility and convenience require the same to be made, being a public necessity, because the greater part of the route lies over a uniform surface of black loam, that in wet weather is wrought into a deep and adhesive mud, barring travel.

We therefore recommend that you grant the prayer

Garfield Avenue.

of your petitioners and that you order said Avenue Improvement according to the following

Specifications

- 1st That the road be opened to a width of 25 ft. on each side its center line.
- 2^d That the road be cleared of all obstructions to a width of 25 ft. on each — its center line by grubbing all trees + stumps from cuts + side ditches + by cutting them off even with the ground in fills.
- 3^d That the road bed be smoothly and evenly graded to a width of 15 ft. on each — of and crowning 6 in. to its center line, with slopes of two ft. horizontal to one ft. vertical, with center line of dirt grade and horizontal line, never making a greater angle than one in twenty.
- 4th That a drain tile of sufficient capacity be laid in the center of the road bed as above prepared, and to a depth of not less than 2 ft. with branches extending out to side ditches wherever necessary to take the water from side ditch, and all with a grade so as to make complete drainage of the road; and that all side ditches be not less than 2 ft. wide in bottom, and the bottom be not less than 1 1/2 ft. below the center dirt grade line of the road; with side slopes of one to one on side next land line, unobstructed & continuous, leaving no pond nor pools in side ditches, with complete drainage to all culverts.
- 5th That all culverts requiring a capacity of 2 ft. & under be made of vitrified sewer pipe, boxing ends with stone; That all culverts of 2 to 5 capacity be made of stone and coped with flagging, and that all culverts of a capacity of over 5 ft. be made, side walls of stone + covering of wood.
- 6th That upon the road bed as above prepared there be spread uniformly a layer of clean gravel, free from dirt, loam or fine sand, 12 in. wide, 14 inches deep in center and 10 inches at sides, with center line of gravel and grade parallel, and the former 3 ft. to the left of latter when looking towards the North East, raking all coarse gravel into the bottom of the gravel layer, leaving no stone that cannot pass through a 2 1/2 in. ring nearer than 4 inches of the top of gravel grade; backing up all culverts covered with wood on side track with 4 yds. of gravel on each side; in all for main track 1666.37 yds. or at the rate of 2347 cubic yards per mile.

No damage was claimed by any party or parties.

The lots and lands in Madison county that lie within 2 miles and which will be benefitted by the making of said improvement and ought to be assessed for the expense of the same, are recorded, together with the owners' names in a certain book, endorsed "Garfield Avenue Improvement, Union, Decree Creek + Somerford Twp."

Garfield Avenue.

and which records, facts and figures therein contained are made a part of this report as fully and to all intents and purposes as though the same were herein set forth at large.

We do estimate the cost of making said improvement at \$2134.⁰⁰

In witness whereof we have hereto subscribed our names this 2^d day of June A. D. 1885.

Charles Phellis Jr. }
J. A. Dur. } Viewers.
E. B. Welsh. }

I hereby certify the correctness of the foregoing report.

Clint Morse

Surveyor.

	Fees of Employees			
Viewers.	{	James A. Dur	2 days @ \$3. ⁰⁰	\$6. ⁰⁰
		Edward Welsh	2 " " \$3. ⁰⁰	\$6. ⁰⁰
		Charles Phellis Jr.	1 " " \$3. ⁰⁰	\$3. ⁰⁰
Surveyor		Clint Morse	3 " " \$5. ⁰⁰	\$15. ⁰⁰
Chairman.		William Curtain	1 " " \$1. ⁵⁰	\$1. ⁵⁰
"		Chap. Miller	1/2 " " 1. ⁰⁰	\$0.50
Assisting Surveyor		Ed. M. Cormack	10 " "	\$16. ⁰⁰

Regular Session, June 3^d 1885.

In the matter of the Road Improvement petitioned for by H. J. Sharp and others and known as the Garfield Avenue Improvement.

The report of the Viewers and Surveyor, in relation to the improvement of said road, having been duly made and filed with the Auditor of Madison County on the 2^d day of June 1885, the said petition and report came up before the said Commissioners this day for hearing.

And the said Commissioners finding that a majority of the resident land owners, whose lands are reported to be assessed for the expense of said improvement, have subscribed the petition for same as required by law; and the said viewers and surveyor having reported, showing the public necessity of the contemplated improvement aforesaid, and that no damages were claimed, and an estimate of the expense of said improvement, and the lots and lands which will be benefitted thereby, and ought to be assessed, for the expense of the same as required by law.

Final
Order.

And the said Commissioners being of opinion that public utility and necessity require the making of said improvement in the manner specified in the said report of said viewers and surveyor, it was, by said Commissioners, this day ordered that said road be improved by grading, graveling and draining on the line and between the points mentioned and described, and in the manner recommended in the said report of said viewers and surveyor.

Garfield Avenue.

After making the foregoing order the said Commissioners appointed Clint Morse, a competent Engineer to superintend the performance and completion of the work on said road improvement. Said Engineer thereupon entered into a bond for \$200. conditioned for the faithful performance of the duties of his appointment, with J. Arnett, surety, which bond and surety was duly approved and accepted by the said Commissioners.

And the said Commissioners, after making the order for the improvement of said road, immediately appointed A. C. Willett, Jas. M. Willard and Dr. J. Converse, three disinterested freeholders of the county of Madison, to make an actual view of the premises which are to be assessed for the expense of said improvement under the order of said Commissioners, and to apportion the estimated expense of making said improvement upon the real property embraced in the said order, according to the benefit to be derived therefrom, and report the same to the county Auditor on or before August 3^d 1885.


Said Viewers and Appraisers shall meet at the Auditor's office, in London, on Tuesday June 9th 1885, and proceed to the discharge of the duties of their appointment and report their proceedings to the County Auditor on or before August 3^d 1885.


Engineer's Bond.

Know all men by these presents: That we, Clint Morse and J. Arnett are held, and firmly bound unto the State of Ohio in the sum of Two Hundred Dollars, for the payment of which we do hereby bind ourselves.

Sealed with our seals, and signed this third day of June A. D. 1885.

The condition of this obligation is, such that, whereas the Board of County Commissioners of Madison County, Ohio, have duly appointed the above named Clint Morse to be the engineer in charge, and to let the contract for and superintend the performance of the work on the road improvement petitioned for by W. J. Sharp and others, and known as the Garfield Avenue Road Improvement in the county of Madison, and which appointment the said Clint Morse has accepted. Now if the said Clint Morse shall faithfully perform the several matters and things pertaining to the duties of his said appointment, according to law, then this obligation to be void, otherwise to be and remain in full force.

Clint Morse. 

J. Arnett. 

The undersigned, County Commissioners of said Madison County, do hereby approve the surety who has subscribed his name to the foregoing Bond, this 3^d day of June A. D. 1885.

C. H. Beale.

D. B. Sanford.

Charles Amann.

Commissioners.

Garfield Avenue.

Report of Appraising Committee

To the Board of Commissioners of Madison County, Ohio.

July 10 1885.

We, the undersigned committee, appointed by your Hon. Board to apportion the estimated expense of the improvement of a certain road, known as the Garfield Avenue Road, in Union Township, as petitioned for by W. J. Sharp and others, upon actual view of the premises, would respectfully report the following list of lots and lands, with the respective sums assessed on each, as follows.

Assessors: { Jeremiah Converse.
Gas. M. Willard.
Alfred Willett.

Time Employed.

Jeremiah Converse.	4 days	\$12.00
Gas M. Willard	4 "	12.00
Alfred Willett	4 "	12.00

London Corporation Lands.

Owners' Names	Entry	Acres	Value	Assessment	
				By Appraisers	By Bd. of Eq.
Arbogast Joan.	8863	26	940	125	129
Adair Preston.	6324	580	2200	293	301
"	5648				
"	6322	32	30	05	06
Arnett Jonathan.	5670	112	1350	180	186
"	6324				
"	5670	80	1050	140	144
"		22	950	126	130
Armstrong Frances.	8742	20	600	80	82
Arnold John E.	9471	27	800	106	109
Boyd Robert.	5670	2815	1400	11260	8445
Baker Elizabeth.	6324	1	1000	133	137
Boyd Robert.	8886	76	50	304	228
"	8742	9829	7200	960	988
Bryan M. L.	8863	76	1840	245	252
Bridgman J. C.	9471	07	50	07	08
Byers John.	8742	4	1640	218	225
Butler Charles.	8500	4	200	27	28
"	8446	4			
"		603	3890	518	534
"	8863	20	40	05	06
Burr William.	5648				
"	6322	121	800	106	109
Baker Alon.	8863	367	220	29	30
"	6049	10	850	110	114
Ballenger James.	8863	20	400	53	55
Burnham Louis.	"	34	400	53	55
Brook Sarah A.	6324	64	500	66	68
"	"	782	3390	452	466
Bateman Marilla.	8742	75	7270	969	998
"	8863	57	210	28	29

Garfield Avenue.

London Land

Owners Names	Entry	Acres	Value	Assessment By Appraisers	Assessment Board of Equal.
Bailey Jennie	9471	22	1100	146	150
Bishop Mary A.	"	16	200	23	24
Boyles Andrew J.	8742	617	1360	181	186
Boyd Robert et al. Trustees	5648 6322	249	710	95	98
Boyd A. W.	6322 9471	20	1200	160	165
Buzzard Joseph E.	8742	2	550	73	75
Boyles Miranda	"	40	300	110	111
Booker Jennie	8863	45	1890	252	259
Brown Martin	9471	143	260	35	36
Bridgman John C.	8742	1825	6900	920	948
Bowling R. B.	8863	85	1280	170	175
"	8742	5	720	96	99
"	6322 5648	785	590	79	81
"	"	125	2980	397	409
"	5670 8880	30	200	23	24
"	"	47	850	113	116
Cochran Kelda A.	9471	18	1230	164	169
Chrisman Eliza A.	8863	323	2390	318	328
Creat Josephine.	8742	1	1000	133	137
Chandler W. H.	5670	6537	5670	1634	1683
Chandler Isabella.	"	50	50	07	07
Chandler W. H. Jr.	"	25	600	80	82
Chandler H. F.	"	25	700	93	96
Creamer Samuel.	8863	20	650	87	90
Cartzdapher Sam. H.	"	63	2890	385	397
Chrisman Joseph.	8742	7182	3500	467	481
Cover C. R.	8863	27	850	113	116
"	6324	370	350	47	49
Clarke Martha.	8863	11	400	46	48
C. S. + C. R. R.	6322 5648	20	50	07	07
Cavaney Mary.	"	22	80	11	12
Candler Salitha	8863	33	500	67	69
Culbertson Wm.	8742	24	350	47	49
Cover A. J.	8863	252	1820	243	250
"	5670	10	500	67	69
Cover Harriet.	8863	1	400	46	48
Chapman Clara B.	6324 9470	24	1590	212	218
Bowling P. C.	8863	37	2000	267	275
Conway John.	8742	251	620	83	85
"	"	20	50	07	07
"	5648 6322	20	400	46	48
Cheseldine Posey.	9471	34	2840	379	391
Chamberlain Madge G.	6324	104	410	58	60
Church 1st Pres.	5648 6322	50	2390	319	329
Clarke B. F.	8863	302	4300	573	590
Caultis Margaret.	8742	40	1240	165	169
Cover + Durlinger.	8863	33	1690	229	236

London Lands Garfield Avenue.

Owners Names	Entry	Acres	Value	Assessment By Appraisers	Assessment By Bd. of Eq.
Oester Sabrina	8863	43	1490	199	204
Converse O. P.	6324	1	650	87	90
Conway James	9471	20	500	67	69
Creamer Frank S.	8742	138	140	18	19
Creamer Lorinda	8863	74	650	87	90
Dwyer James	8863	345	1290	172	177
"	8742	1	100	14	15
"	5648 6322	74	150	20	22
Dwyer Thomas	5802	3	150	20	22
Davidson Mary J.	9471	35	1400	187	193
Davidson Hannah J.	6322 9471	20	550	74	76
Davidson S. P.	5648 6322	416	3150	420	433
"	"	416	360	48	50
Dorris Margaret	5670	18	1000	133	137
Dungan John	8742	1597	1840	245	252
"	9471	53	1490	199	205
Davis Bettie	6322 9471	45	1250	167	172
Durflinger S. H.	8863	32	50	07	07
"	9471	30	270	36	37
Davidson Robert	8863	37	1100	147	150
Endres Carl Theo.	8863	21	80	11	12
Evans Maley	8742	250	800	107	110
Farlow John S.	6324	544	810	108	111
Fellows Harvey Jr.	5670	2	550	74	76
Farrar William	8742	1549	2500	333	343
Farrar John	8863	329	590	79	81
"	"	20	1100	147	151
Fellows Harvey	6324	317	160	21	22
"	5670	6414	4510	601	619
Farrar Thomas	8742	456	600	80	82
"	"	658	660	88	90
Fox Daniel T.	8863	79	1200	160	165
Fellows Alvaretta	5670	25	1250	167	172
Freeman S. E.	"	5	300	40	41
Fossitt Rebecca J.	9471	12	150	20	21
Flornice Mary E. E.	8863	27	850	113	116
Frock Samuel	"	31	200	27	28
Flynn Michael	5648 6322	925	1520	203	209
French Marshall	8742	25	30	05	05
Giblin Ann	8742	22	500	67	69
Garrard John B.	8863	85	1200	160	165
Garrard David T.	"	60	250	30	34
"	8742	76	2740	365	376
"	8863	80	1500	200	206

Garfield Avenue

London Lands

Owners Names	Entry	Acres	Value	Assessment By Appraisers	Assessment by Bd. of Equalization
Gallagher James	8742	20	500	67	69
Gould Anna G.	8863	14	400	53	55
"	"	21	1990	265	273
Gulcher Charles.	8742	15	10	05	05
Gardner W. P.	"	22	1140	152	157
Gillett F. W.	8863	14	700	93	96
Grafton Walter.	8742	158	300	40	41
Waley Timothy	9471	16	630	84	86
Hamilton James.	"	47	2840	379	390
"	8863	64	150	20	21
"	"	50	20	05	05
"	5670	1715	850	113	116
Keaton Joseph S.	8742	45	550	73	75
"	"	50	400	53	55
Koune O. A.	8863	613	1220	173	178
"	5670	325	200	27	28
Koune Rebecca St.	8742	26	850	113	116
Houston J. M.	8863	60	3610	481	495
Houston Mary E.	6322	48	670	89	91
Houston J. S.	9471	20	2240	299	308
Hewitt Washington	8742	12	350	47	48
Hicks Johannah W.	8863	53	600	80	82
"	5670	694	6600	880	906
Hayer Josephine.	8863	20	900	120	124
Kolleran William St.	"	06	20	05	05
Koune Stead Aid Col. Yates	"	25	860	115	118
" (Edwards)	5670	24	1500	200	206
"	8863	20	30	05	05
" (Gas Smith)	5648	20	530	71	73
" (Gardner)	6322	09	470	63	65
" (Fisher)	9471	20	530	71	73
" (Parker)	8742	20	800	107	110
Kolt Anna K.	6324	73	200	27	28
Kolt S. A.	9471	07	100	13	14
"	"	20	1350	180	185
Jones Toland.	8863	4046	4000	533	549
Jones John.	"	10	3740	498	513
Jones Isaac.	5648	8	1590	212	218
Jackson Madora.	6322	"	"	"	"
Jones B. P.	"	63	110	14	15
Jones B. P.	9471	20	1540	205	211
Jones Frank.	8863	33	2540	338	348
Jones W. W.	5648	114	300	40	41
Jones Mary J.	6322	"	"	"	"
Jones Cora.	9471	15	840	112	115
Jones Cora.	"	25	1590	212	218
Jones B. F.	8742	20	290	39	40
Jones Mrs M.	"	18	350	47	48
Johnston John F.	9471	60	400	53	55

Garfield Avenue.

London Lands

Owners' Names	Entry	Acres	Value	Assessment by Appraisers	Assmt Bd. of Eq.
Steider Geo. St.	8863	30	700	93	96
Stump M. A.	8742	17	1270	169	174
Stelley Philip.	"	22	150	20	21
"	"	26	500	67	69
Stelley Michael.	6249	40	910	121	125
Stennelly Mary E.	8863	181	1000	133	137
Stinny Dandalia.	8742	12	350	47	48
Stspeich J. E.	6324	368	220	29	30
"	9471	42	1890	252	259
Stspeich W. R.	"	34	1540	205	211
Stspeich Lucy	"	39	950	127	131
Lohr G. W.	8742	275	270	36	37
Lee Thomas.	5648 6322	21	300	40	41
"	"	26	130	17	18
L. M. R. R. (A. R. R.)	8863	105	7470	996	1026
" (S. R. R.)	"	105	500	67	69
Lilly Susan.	9471	20	1640	219	226
Luepold Mathew.	8742	150	100	13	14
March Jacob.	8863	36	200	27	28
"	8742	550	550	73	75
Morgan + Morgan.	8863	621	370	49	50
Morgan W. H. H.	"	24	1740	232	239
Morgan Martha.	"	40	6570	876	902
"	"	35	1050	140	144
"	"	24	400	53	55
Maley Martin.	"	1	1260	168	173
Morrissey James.	8863	25	700	93	96
Middleton E. + J.	5648 6322	55	1050	140	144
Mitchell Fred.	8742	20	450	60	61
M ^{rs} Olivans Margaret.	8863	161	3290	439	452
Maddux John.	5670	24	850	113	116
M ^{rs} Donald Geo. G.	5648 6322	273	410	54	55
"	"	2	300	40	41
Morse Delia A.	5670	1	900	120	124
M ^{rs} Cloud John G.	8863	25	850	113	116
"	"	18	200	27	28
M ^{rs} Cartney Edda.	9471	20	800	107	110
M ^{rs} Olivier Wm.	6324	22	640	85	88
Moody Emma F.	8863	32	1100	147	151
Minshall Wyatt.	"	173	350	47	48
M ^{rs} Laughlin Anna F.	6322 9471	20	150	20	21
M ^{rs} Gwan Kate.	8863	25	300	40	41
Neil Robert	8446 9500	132	130	16	17
"	8742	110	110	14	15
"	8863	322	5380	717	739
"	8446 9500	132	130	16	17

Garfield Avenue.

London Lands

Owners Names	Entry	Acres	Value	Assessment	
				By Appraisers	By Bd. of Eq.
Neads Milton W.	8742	60	1040	139	143
" Nehemiah	"	20	50	06	07
O'Connell John	5648 6322	21	300	40	41
"	8742	40	500	67	69
"	8863	15	400	53	54
Orth John F.	"	18	1490	199	205
O'Connell Patrick	"	38	1590	212	218
O'Day Elijah	8742	339	1250	167	172
"	"	186	200	27	28
Porter A. B.	8863	61	1100	147	151
Petrey Isaac G.	9471	70	1110	148	152
"	6324	50	550	73	75
"	5648 6322	214	150	20	21
Petrey + Willis	6324	08	140	18	19
Parsons Arch. St.	8742	42	280	37	38
Phifer Stephen	"	16	960	128	132
Pierce Jno. L.	5648 6322	20	200	27	28
Peterson Elijah	8742	42	1100	147	151
Petrey Peter	6324	567	3010	401	413
"	"	107	320	43	44
"	"	49	400	53	54
Peters Johannah	"	20	1890	252	260
Purcell Emos	8742	20	400	53	54
Pearce Richard	8863	51	1150	153	158
"	8742	3	300	40	41
Pearce Mary + others	8863	41	2140	286	295
Preston Thomas W.	8742	44	1200	160	165
Powers Bridget	6324	38	30	05	05
"	5648 6322	1	200	27	28
Peterson Mrs. W. & Nancy A.	8742	25	110	15	15
Read M. E.	8863	32	450	60	62
Reddin Michael	6324	114	500	67	69
Ross Caroline S.	5670 8860	3	2700	360	371
"	"	47	50	07	07
Ross Geo. E. St.	5670 8886	36	30	05	05
"	8863	56	1000	133	137
Richmond W.	6324 5802	39	7190	959	988
"	6324	1861	1850	247	254
"	5670	139	140	18	19
"	6324	25	200	27	28
Roumies George	8863	47	900	120	124
Ranskin James	5802 6324	1650	1230	164	169
Rea Robert	8863	151	2090	279	287
Reitzell R. P.	6322 5648	40	160	21	22
Rice Nathan G.	8863	46	300	40	41

London Lands Garfield Avenue

Owners' Names	Entry	Acres	Value	Assessment	
				By Appraisers	By Bd. of Eq.
Riddle William	5670	10 89	6200	827	852
Rayburn Clinton	8863	37	950	127	131
Riley Michael	"	36	1150	153	157
Rowler Josiah	8742	55	170	23	24
Smith H. W.	5670	2	300	40	41
"	6324	25	800	103	106
Sell James	8742	43	1990	265	272
Searle J. P.	8863	25	1600	213	219
Smith Alvah	"	13 39	3380	451	464
Sidner Samuel	8742	5 44	540	72	74
Speasmaker Anna M.	9471	20	950	127	131
Stucky Viola F.	8863	2 02	4180	557	574
Stroup Alfred	8742	1	1050	140	144
Smith Auburn	8742	10 09	7040	99	102
Sweatland Jeriah	6322	7 80	6540	872	898
Slack Jane P.	8863	19	300	40	41
Speasmaker Peter	5448	2 50	400	53	54
Sprague James B.	6322	22	650	87	90
Stroup Frances E.	8742	20	750	100	103
Stroup Charity	8863	1 78	360	48	49
Sheely Bridget	8742	20	400	53	54
Smith P. G.	"	25	1000	133	137
Shehan Alice	6324	30	100	13	14
"	8863	27	400	53	54
Sharp Henry J.	8863	25	20	100	75
"	5670	85	40	340	255
"	8863	2 32	120	928	696
"	5670	38	20	152	114
"	8863	1 83	90	732	549
Snyder Howard H.	9471	20	1850	247	254
Squires Catharine	5648	24	1050	140	144
Sumper Mariah L.	6322	25	900	120	124
Thomas B. G.	8742	48	650	87	90
Tenny Martha	8863	2 50	3840	512	527
"	5670	4 24	400	53	54
"	8863	50	30	05	05
Toland Jane	9500	20 97	1040	139	141
Toland Elizabeth	8446	17 01	2540	339	349
Turner Samuel L.	9461	35	130	17	18
"	8863	15	40	06	06
Turner Harriet	"	2 15	2130	284	292
Thomas A. G.	8742	7 11	520	69	71
Taylor & Long	5670	64	1250	167	172
Thomas Noah & Alice R.	8863	28	1970	263	271
Thompson Thurea A.	9471	18	830	111	114
"	"	18	250	33	34

Garfield Avenue.

London Lands

Owners Names	Entry	Acres	Value	Assessment	
				By Appraisers	By Bd. of Eq.
Underwood A. K.	9479	44	1790	239	246
Voglesburg Augustine	8742	42	1000	133	137
Van Karlinger E.M. St.	8863	13	30	05	05
Van Wagner Geo. K.	6324	20	1100	147	151
Wibley Caroline.	8742	53	1470	196	202
Willis C. A.	9471	36	1090	145	149
Weber Peter.	8863	270	270	36	37
"	8742	603	600	80	82
"	8863	78	800	107	110
Warner D. B. Trustee	5648 6322	36	2160	288	296
Withrow Charlotte	5802 6324	228	1100	147	151
Wilson Geo. W.	5648 6322	288	410	55	56
"	"	226	230	30	31
Wardby William.	5648 6322	237	400	53	54
"	6324	25	40	06	06
Webster Cortense F.	"	22	880	107	110

London Town Lots.

Names	In Lots	Out Lots	What Addition	Value	Assessment	
					By Appraisers	By Bd. of Eq.
Acton M. A.	58		Part 2496 ft	150	20	21
"	59		" 6336 "	1250	167	172
Athey W. A.		13	Part	580	67	69
"		13	" 75 ft front.	100	13	14
Atkinson Seth M.	74			2690	359	370
Adair Henry S.	8		Myers Add	150	20	21
Armstrong Warren.	4		Farrars "	200	27	28
"	5		" "	200	27	28
Blessing Susan.	100		Part	220	29	30
Brobst Lorain.	34		"	670	89	92
Boyd Robert.		18	"	1050	140	144
"	8			8270	1103	1136
Bolds F. J.	5		Part	7270	969	998
Burley Harriet	52		"	120	16	17
"	53		"	1480	197	203
Biedriback George		13	"	1850	257	265
Bridgman J. C.	4		Gas Lilly's	1740	229	236
"	5		" "	600	80	82
Boisol Oliver L.	2		Celia Willis	220	29	30
Bentzel Kate.	6		Bowling's	490	65	67
Black Burdine	2		Part	1180	157	162
Brescher Anthony.	1	Part	Bowling's	1890	252	259
Bramon Michael.	16	"	"	390	52	53
"	15	"	"	80	11	12
"	16	"	"	1000	133	137
"	15	"	"	110	14	15

London Lots Garfield Avenue

Owners' Names	In Lots	Out Lots	Addition	Value	Assessment By	
					Appraisers	Bd. of Eq.
Bardow Mary	10		Webers' Add	670	89	92
Blair Eliza A.	15		"	640	85	88
Bolander Mary	6		Marshall + W.	800	97	100
"	7		"	200	27	28
Baird Mary S.	15		Thomas & Willis	2100	280	288
Bonner Scioto + Thos. D.	22		"	930	124	128
Brown Martin	17		"	100	13	14
Berryman Willis	21		Kall's Add	30	05	05
"	22		"	40	06	06
Becker Frederick	8		"	190	25	26
Burton W. S.	30		Myers	130	17	18
"	29		"	130	17	18
Baker Charles M.	27		"	150	20	21
"	28		"	380	51	52
Bebb Mrs L. A.	15		"	510	88	91
Ballenger Wm L.	3		Bank	970	129	133
Ballenger Martha J.	1		"	640	85	88
Bateman M. A.	4		Bateman's	180	24	25
"	7		"	60	08	09
"	8		"	150	20	21
"	9		"	200	27	28
"	10		"	150	20	21
"	11		"	160	21	22
"	12		"	160	21	22
"	13		"	160	21	22
"	14		"	170	23	24
"	15		"	50	07	07
"	16		"	40	06	06
"	17		"	30	05	05
Ballenger Jno. W. + Alex. W.	29	Part		1540	205	211
Brown John	27		Wm Watson's	330	44	45
"	28		"	90	12	13
Bales Thomas	4		Thomas + W.	750	100	103
"	9		"	150	20	21
Cain Jas W. + Jno. L.	56		Part 1/3	450	60	62
Chamberlain Mary G.	125			620	83	85
Chrisman Eliza	97		Part	370	49	50
"	8		"	6570	876	902
Bowling R. B.		17	"	40	06	06
"		18	"	80	11	12
Chrisman Lucinda J.		19	"	950	127	131
Cheseldine Posey + S. D.	30		" 1/3	1990	265	273
Cheseldine Saml. D.	34		6864 sq. ft.	350	47	48
"	35		"	2790	372	383
Creamer Lorrinda		13	Part	450	60	61
Cain Laura	47		"	520	66	68

Garfield Avenue. Gordon Lots.

Owners Names	In Lots	Out Lots	Addition	Value	Assessment Appraisers	By Bd. of Eq.
Chrisman Jacob	72			2370	316	325
"	105			370	49	50
Clark B. F.	31			4680	624	643
Cain James	98			370	49	50
Cain M. E.	120		Part.	850	113	116
"	119		"	70	10	11
"	88			670	89	92
Cartzdaffer S. K.	5			3490	465	479
Crabb M.	116			1100	147	151
Catholic Church. Parson-	61		Part.	2270	302	311
Church M. E.	66			2140	285	294
Clark Dennis.	19	17	Part.	950	128	132
Cheroweth J. F.	20		Equal part of each	1050	140	144
Cover E. R.	43			470	63	65
"	13			3340	445	458
"	42		66x66 ft	340	45	46
Chapman F. M.	8		Part.	2390	319	329
Cowling Mary J.	30		"	2000	266	274
"	29		"	50	07	07
Conway John.	85 86		"	1720	226	233
Corbitt Mary E.	88		"	1040	139	143
Courts Lewis.	40		" 1/2 of	400	53	54
Courts Levi.		13	"	1000	133	137
Corns Joseph.	70			750	100	103
Callahan Johannah.	27		Cowlings Add	600	80	82
Casey Cornelius.	28	1/2 of	"	650	87	90
Chambers Mary A.	6		Minshalls 2 ^d	440	59	60
Olingan James K.	25		Lilly's Add	550	73	75
Cavdney Mary.	35		Farrar's "	500	67	69
Carter Jonathan.	21		"	150	20	21
Charters William.	23		Mrs Watson's	60	08	08
"	24		"	60	08	08
"	38		"	50	07	07
"	39		"	50	07	07
Carter John.	2		"	100	13	14
"	3		"	400	53	54
"	4		"	100	13	14
Conway James.	16		Minshall + N.	150	20	21
"	17		"	600	80	82
Clark Virginia F.	32		Thomas + N.	300	40	41
"	36		"	1240	165	170
Clark David G. + F. M.	16		"	150	20	21
Crabb Sarah A.	5		J. O. Minshalls	950	127	131
Cain Jno. + James.	18		"	150	20	21
"	19		"	150	20	21
Cronwell Elizabeth.	20		Halls Add	130	17	18
Carter L. E.	19		"	150	20	21
Carr Philip.	10		"	320	42	43

Garfield Avenue

London Lots

Owners' Names	In Lot	Out Lot	Addition	Value	Apprais.	Bd. of Eq.
Cowling William	22		Myer's Add.	5.20	69	71
Oreanna F. J.	6		" "	1.50	20	21
" "	7		" "	1.50	20	21
Clark W. J.	1		Bateman's	8.00	103	106
Christman Annie	2		" "	2.00	27	28
Cannon Laura M.	12		Adair's Add.	4.20	56	58
Cheseldine Charles	4		Phifer's "	1.50	20	21
Donahoe Geo. E.		12	Part	3.00	40	41
Donahoe Patrick		13	"	5.00	67	69
Dunkin David	4			39.30	524	540
Donahoe Mary		12	Part	5.00	67	69
Dwyer James		3	"	32.90	439	452
Dun William	79			4.20	56	57
Dungan John	6			43.80	584	601
" "	77			9.20	123	127
" "	23			41.30	551	567
" "	28		Part.	16.40	229	237
Davidson Emma V.	128		"	6.00	80	82
Dresback S. J.	32			40.80	544	560
Dunnein Sarah	92			12.00	160	165
" "	91			17.40	229	237
Dixon Elizabeth A.	24		1/2 of	32.40	432	445
Dwyer John		20	Part	4.20	56	57
Dowdell D.		12	"	3.50	47	48
" "		12	"	5.00	07	07
Durflinger S. W.	19		Olivia Hillis	5.50	73	75
Dunnein Sarah A.	1	Part	Cowling's	3.00	40	41
" "	2	"	"	72.70	969	998
" "	22	"	"	5.00	67	69
Durflinger & Eastman	23		"	8.50	110	113
Davidson Robert	5		Weber's	29.40	392	404
" "	7		"	68.00	91	94
Durflinger S. W.	3		Phifer's	1.50	20	21
Doyle Mary	34		Farrar's	4.50	60	62
Dieren Catharine	19		"	6.50	87	90
Durflinger S. W.	47	Part	"	9.00	12	13
Dungan Wilson	1		M + W. Add.	9.00	120	124
Dwyer Thomas	20		" "	6.50	87	90
Dun William	35		Thomas + W.	4.70	63	65
Dwyer Thomas	33		" "	5.00	67	69
Durflinger S. W.	18		" "	9.00	12	13
" "	19		" "	8.00	11	12
" "	26		" "	8.00	11	12
" "	27		" "	8.00	11	12
" "	29		" "	9.00	12	13
" "	11		Kalls Add.	8.00	11	12
" "	13	1/2	Myer's "	3.60	48	49
" "	13	1/2	" "	3.60	48	49

Garfield Avenue.

London Lots.

Owners Names	In Lot	Out Lot	Addition	Value	Assessment	
					By Apprs	By Bd. of Eq.
Davidson J. N.	26		Myers' Add	80	11	12
Durflinger S. W.	8		Lilly's "	1050	140	144
Dungan Martin W.	7		J. O. Minshall's	1940	259	267
" " "	8		" "	300	40	41
" " "	11		" "	100	13	14
" " "	12		" "	150	17	18
" " "	13		" "	80	11	12
" " "	14		" "	100	13	14
" " "	15		" "	150	17	18
" " "	16		" "	150	17	18
" " "	17		" "	180	24	25
" " "	9	N&1/2	" "	80	11	12
" " "	10	Part.	" "	50	07	07
Evans Charles M.		20	Part	1470	180	185
" " "	2		Minshall's E	670	89	92
Endres Henrietta	18		Farrar's	480	64	66
Eastman Leonard	31		Thomas + W.	350	47	48
" " "	37		" "	450	60	62
Ebner E. R.	22		J. O. Minshall's	490	65	67
Ellsworth Martha	19		Lilly's	100	13	14
" " "	20		" "	600	80	82
" " "	21		" "	90	12	13
Fornsworth Benjamin	49			450	60	61
Fitzgerald Hannah	95	Part		350	47	48
Freeman S. E.	117			350	47	48
" " "	118			900	120	124
" " "	39			2570	343	353
Florence E. R.	65			1100	147	151
" " "	36	Part		420	56	58
" " "	37	"		250	33	34
Finley Mary	3			3400	453	466
Farrar John + W.	2			7980	1064	1096
Florence Mary E. C.		19	Part.	450	60	62
Farrar Thomas	18		Cowling's	380	51	52
" " "	5		" "	1940	259	267
Fogarty John	6		" "	1540	206	212
Fitzgibbons Gerald	22	Part	" "	1240	166	171
Farrar William	17	"	" "	650	87	90
Finley S. F.	23	"	Lilly's	430	57	59
" " "	24	"	" "	10	05	05
Farrar John	31		Farrar's	130	17	18
" " "	33		" "	150	20	21
" " "	44		" "	100	13	14
" " "	48	Part	" "	80	11	12
Farrar Thomas	20		" "	150	20	21
Farrar William	30		" "	130	17	18
" " "	49	Part	" "	50	07	07

London Lot 1 Garfield Avenue

Owners Names	In Lot	Out Lot	Addition	Value	Assessment Appraisers	By Bd of Eq.
Foglerman Mary A.	23		Farrar's	510	68	70
Flood Patrick	30		W ^m Watsons	350	47	48
Fitzsimmons Thomas	10	1/2 of	Minshall + W.	50	07	07
"	11		"	350	47	48
Florence Mary E. C.	40		Thomas + W.	250	33	34
Fisher Mary J.	9	7/16 1/2	Minshall's	80	11	12
"	10	Part	"	50	07	07
Freeman S. E.	16		Myer's Add	1100	147	151
Fulton Mary A.	38		"	130	17	18
Graham Daniel Jr.	111			470	63	65
Green Jane St.		20	Part	1000	133	137
Gallagher James	127		"	90	12	13
"	33		"	370	49	50
"	127		"	890	116	120
"	33		"	370	49	50
Gulcher Charles	26		"	1840	245	252
"	56		"	450	60	62
Gair Jesse	100		33 ft.	520	69	71
"	102		"	2240	299	308
"	5		Part	150	20	21
"	6		"	3240	432	445
Gardner A. W.	75			1200	160	165
Gaulin + Hardman	40		1/2 of	2090	279	287
Guy Henry C. & Chas. W.	5 ⁰ 5 ¹		Part	570	76	78
Gould + Fitzgibbons	1		Goulds O.L. N:2	3480	464	478
Gould Anna G.	2		"	200	27	28
Gorey Mary	24	Part	Cowling's	650	87	90
"	25	"	"	100	13	14
Gorey John M.	24	"	"	480	64	66
"	25	"	"	100	13	14
Gaulin Jane	5		Minshall's 2 ^d	540	72	74
Gimby Virtue	28		Farrari	180	24	25
"	29		"	150	20	21
"	50		"	50	07	07
"	51		"	40	06	06
"	52		"	30	05	05
"	27		"	80	11	12
Giblin Ann	42	Part	"	110	15	16
"	43	"	"	430	57	59
"	4 ² 43	"	"	140	19	20
Gulcher Charles	29	"	Koall's	30	05	05
"	30	"	"	30	05	05
Gould + Fitzgibbons	36		Myers	930	124	129
Gorey B. J.	33		"	120	16	17
Hulme A. A.	113			170	23	24
"	114			180	24	25
"	8 ³ 84			2040	265	273

Garfield Avenue.

London Lots.

Owners Names	In Lots	Out Lots	Addition	Value	Assessment	
					Apppr.	By Bd. of Eq
Hubbard S. J.	3			6970	929	957
"	13	Part		450	60	62
"	127	"		200	27	28
Heintzelman Mary A.	59		2376 sq. ft.	1840	245	252
"	58	"	936	50	07	07
Holland Mary W.	120	"	N.E.	450	60	62
Hollman Michael	5		G. N. & Q. L. N. 3	370	49	50
"	6		"	140	19	20
Hamlin James.	7		"	390	52	51
Heilman John.	7		Bowling	1250	167	172
Hughes Richard.	31	1/2 of	"	380	51	52
Home Stead Aid Co.	9		"	650	87	90
"	10		"	300	40	41
"	11		"	1250	167	172
Heilman John.	14		Weber's	650	87	90
Home Stead Aid Co.	8		Farrar's	1200	160	165
Kitchen E.	15		"	1080	144	148
Kolt James B.	37		"	510	68	70
Home Stead Aid Co.	18		W. Watson's	370	49	50
Kilt David.	8		M. & W.'s	550	73	75
Kartley E. K.	2		"	880	117	121
Kerry Eliza.	6		Thomas & W.'s	520	69	71
"	7		"	120	16	17
Kamilton James.	11		"	500	67	69
"	1		"	2680	357	368
Kouston S. J.	2		"	2570	343	353
Kolt C. E.	6		Minshall's	580	77	79
Home Stead Aid Co.	18		Myers.	80	11	12
Same (Nwt. Davidson)	34		"	470	63	64
Same.	25		"	890	119	123
Kanna Martha J.	4		"	880	117	120
Kuggett Richard.	4		Barr.	850	103	106
Karress Nancy.	3		Bateman's	200	27	28
Krator J. C.	40		Farrar's.	100	13	14
"	41		"	80	11	12
Jones Toland		4	Part.	22560	3008	3098
Jones C. C.	81			550	73	75
Jones C. C. + J. Martin	62 63			3740	499	514
Jenkins Robt. W.		12	Part.	200	27	28
Jones Lizzie	29			2810	375	385
Jones Mrs. M.	73			2340	312	321
Jones Charles.	3		Myers Add	1150	153	158
James Giles A.	3		C. Hillis'	200	27	28
"	4		"	1550	207	213
"	5		"	270	36	37
Judy Bolivar	21		"	500	67	69
Jones John.	3		Bowling.	2590	79	81
"	4	Part	"	950	127	131

(Hudson)

Garfield Avenue.
London Lots.

Owners Names	In Lots	Out Lots	Addition	Value	Assessment	
					By Appraisers	Bd. of Eq.
Jones Frank	4	Part	Cowlings	1040	06	06
Jones R. W.	27		Webers	150	20	21
"	28		"	120	16	17
Jordan R. G.	25		"	2940	392	403
"	26		"	230	31	32
Jones W. M.	1		Phifers	450	60	61
"	2		"	410	25	26
James Giles A.	38		Farrars	140	19	20
"	39		"	140	19	20
"	40		"	70	10	10
"	41		"	70	10	10
Johnson Mary E.	35		Myers.	130	17	18
Welley Bridget.	33		Part	800	107	108
"	127		"	190	25	31
Keating John.	80			500	67	69
Keating Caroline	90			7270	969	998
"	121			800	107	110
"	89			700	93	96
Keating John.	27		Part.	4390	585	603
"	28		"	1450	183	188
Keating Patrick.	31	Part	M ^{rs} Watson's.	20	05	05
Keating Thomas E.	1		Mirshall's	580	77	79
"	23		"	150	20	21
Keating Mary.	41		Myers.	810	108	111
Keating Thomas E.	2		Banc.	1020	136	140
Lohr + Orain.	8			6570	876	906
Lohr George W.	41			1640	219	226
"	42		66 x 66 ft.	1640	219	226
"	45			1300	173	178
"	7	Part	17 ft. front.	3490	465	479
"	43		66 x 66 ft.	550	73	75
"	17	Part.		300	40	41
Lohr James M.	103			1640	219	226
Lemon Dr. M.	78			870	116	120
Lewis Nannie.	126			200	26	27
Lacey Philip.	26		Cowlings.	600	80	82
"	5		Phifers	520	69	71
Lilly + Durlinger.	1		Lilly's	200	26	27
"	2		"	150	20	21
"	3		"	200	26	27
"	4		"	150	20	21
"	5		"	2230	297	306
"	6		"	150	20	21
"	7		"	180	24	25
"	9		"	280	37	38
"	10		"	130	17	18

Garfield Avenue

Ordinary Lots

Owners Names	In Lot	Out Lot	Addition	Value	Assessment Apprs.	Bd. of Eq.
Lilly + Dierflinger	11		Lilly's Add	140	18	19
"	12		"	140	18	19
"	13		"	90	12	13
"	14		"	700	97	100
"	15		"	1210	161	166
"	16		"	110	15	16
"	17		"	120	16	17
"	18		"	100	13	14
"	22		"	70	11	12
Lafayette Isham.	32		Farrar's	180	25	25
Landregan John.	12	Part	M ^{rs} Watson's	60	08	08
Lynch Jeremiah.	14		M. + W.	530	71	73
Leaden John.	12		"	550	73	75
Leebold Mathew.	31		Kalli Add.	330	44	45
"	32		"	40	06	06
"	33		"	40	06	06
"	34		"	30	05	05
"	35		"	20	05	05
Laragan James.	2		"	60	08	08
Laird Thomas.	9		Myers	150	20	21
"	12		"	120	17	18
"	21		"	120	17	18
"	23		"	120	17	18
"	24		"	120	17	18
Lerhart & Oberdier.	14		"	1120	149	153
Lincoln George.	104		"	2700	360	371
Lawson B. W.	9		Olivia Willis'	450	60	61
"	10		"	1150	153	157
Lewis James.	5		Kalli Add	700	13	14
M ^{rs} Lean Patrice	69		"	2190	292	301
Martin Jacob.		18	Part.	850	110	113
Martin Joseph S.		18	"	160	21	22
Martin Joseph + Jacob.		17	"	350	47	48
M ^{rs} Connel Edward.	46		"	720	96	99
M ^{rs} Cartney Nancy.	127		Part.	400	53	54
M ^{rs} Cloud J. C.	44		"	1640	219	226
Minshall James D.	14		Part.	100	13	14
"		16	"	500	67	69
Minshall + Gosslee.	16		"	3090	520	536
"	15		Part.	120	16	17
Minshall Wyatt.		14	"	2790	372	383
"	5		Bank Add.	120	16	17
"	6		"	120	16	17
"	8		"	110	15	16
"	11		"	80	11	12
"	13		"	70	10	10
"	14		"	70	10	10

Garfield Avenue.

London Lands

Owners Names	In Lots	Out Lots	Addition	Value	Assessment	
					Apprs.	Boof. Eqs
Minshall Wyatt.	15		Barre Add.	90	12	13
"	16		"	90	12	13
"	17		"	280	37	38
"	18		"	110	15	16
Morgan W. K. K.		14	Part.	950	127	131
Morgan Mary E.		19	" 130 front.	1100	147	151
Morgan W. K. K. + Martha		19	" 66x138	400	53	54
M ^{rs} Lean Rebecca	70		Part	550	70	72
"	99			650	87	90
"	123			300	40	41
"	124			1350	180	185
M ^{rs} Laughlin David	25			8270	1102	1135
"	55			1700	227	234
M ^{rs} Laughlin James	38			1100	147	151
M ^{rs} Moran Mark.	107		Part	320	42	49
March Jacob.	8			2390	318	328
"	2		Minshall's	2530	337	347
M ^{rs} Simon + Watts.	29			2040	272	280
Minshall Leon.		14	Part.	1400	187	193
Mitchell Catharine	94			2520	336	346
Morgan Martha + Mary E.	27 28		Part.	6800	907	934
Moffitt Flora N.		14	"	1800	240	247
M ^{rs} Donald Geo. N.	57			3060	408	420
M ^{rs} Mary James.	56		1/3 of	670	89	92
M ^{rs} Laughlin James.	1		Oelia Miller's	2000	267	275
M ^{rs} Donough Patrick	18		"	420	56	58
M ^{rs} Clintick Eli F.	15		"	340	46	47
Mitchell Amanda.	3		Gould's O.L. N ^o 2	1050	140	144
M ^{rs} Grath Daniel.	32		Cowling's	700	93	96
M ^{rs} Cartney Michael.	24	Part	"	500	67	69
"	25	"	"	100	13	14
March Jacob (S.F.)	31	6 1/2	"	430	61	62
M ^{rs} Carty Michael.	7		Phifer's	750	100	103
Morgan Bros.	3		Minshall's 2 ^d	100	13	14
"	4		"	100	13	14
M ^{rs} Oullough Patrick	12		Farrar's	700	93	96
"	13		"	600	80	82
Malster Emma.	25		"	450	60	62
"	26	Part	"	450	60	62
Maher John.	29		M ^{rs} Watson's	60	08	08
M ^{rs} Arde Honora.	13		M. + W.	500	67	69
Mitchell Correlia.	3		Thomas + W.	1520	203	209
"	10		"	300	40	41
M ^{rs} Simon + Watts.	34		"	1740	232	239
Manning Alice M.	38		"	750	100	103
Morgan + Morgan.	3		Minshall's	300	40	41
"	20		"	150	20	21
"	21		"	150	20	21

Garfield Avenue

London Lots

Owners Names	In Lots	Out Lots	Addition	Value	Assessment	
					App's	Bd of Eq
Myers Margaret C.	4		Minshall's	2340	312	322
M ^{rs} Guire Charles	1		Kall's Add	110	15	16
Morgan W. K. K.	14		" "	70	10	10
" "	13		" "	60	08	08
" "	15		" "	60	08	08
" "	16		" "	70	10	10
" "	17		" "	50	07	07
" "	18		" "	50	07	07
" "	23		" "	40	06	06
" "	24		" "	50	07	07
" "	25		" "	40	06	06
" "	26		" "	50	07	07
" "	27		" "	50	07	07
" "	28		" "	60	08	08
Morgan J. F. + W. K. K.	6		" "	50	07	07
" " " "	9		" "	50	07	07
M ^{rs} Donald Geo. G.	39		Myers'	330	44	45
" " " "	40		" "	1230	164	169
" " " "	42		" "	120	16	17
Miller Victoria S.	17		" "	790	108	111
Mathers Anna J. + others	11		" "	1140	152	156
Marshall Martha E.	7		Bank Add	740	98	102
Masey Elizabeth	9		" "	110	15	16
" "	10		" "	110	15	16
Martin Frank S. (S.S.)	93		" "	2090	279	287
Murray M. S.	3		Farrars Add	600	80	82
Moffitt M. M.	30		S. + W's	120	16	17
Neff Abraham	82		" "	1440	192	198
Nicholson William	46		Farrars Add	180	24	25
Norris Stephen B.	14		" "	380	51	52
Nash Patrick	25		Watson's	560	75	77
" "	26		" "	200	27	28
" "	36		" "	50	07	07
" "	37		" "	50	07	07
Nicholson Martha	9		" "	100	13	14
" "	10		" "	300	40	41
" "	11 Part		" "	80	11	12
Nieuwamer Sidney	3		M. + W's	1030	141	145
O'Neil William	6		Webb's Add	740	99	102
O'Connell John	4		M. + W.	700	93	96
" "	5		" "	700	93	96
" "	1+2		Dowlings	2140	285	293
Placier Frederick	106		" "	250	29	30
" "	18		Part	6480	867	893
" "	18		" "	760	101	104

London Lots Garfield Avenue.

Owners Names	In Lot	Out Lot	Addition	Value	Assessment By Apprs	Bd of Eq
Phifer James.	11			4580	611	630
"	12			1050	140	144
Purcell John.	121			80	11	12
"	122			1200	160	165
Powers Patrick	87			2040	272	280
"	50	Part		570	76	78
Prard Richard.	30		Part 1/3	2190	292	301
Pearce Samuel T.	76			1890	252	259
Preston Thomas W.	17			1250	167	172
Putnam William	97	Part		450	60	62
Purcell Enos.	96			450	60	62
Pain Margaret.	28	1/2	Cowling's.	260	25	26
Powers Bridget.	20		"	630	84	86
"	21			400	53	54
Prard Richard.	17			440	59	60
Pain Eliza A.	1		Minshall's 2 ^d	930	124	128
Pain Ann.	7		Farrar's.	430	57	59
Phleger George.	15		M. + W. Add.	450	60	62
Phonodal G. W.	10	1/2	" "	50	07	07
"	10	1/2	" "	350	47	48
Petry Delia W.	21		Thomas + W.	150	20	21
Peterson Wm. H. + Nancy A.	35		Watson's Add.	80	11	12
"	32		" "	40	06	06
"	33		" "	50	07	07
"	34		" "	50	07	07
Phifer Mary A.	10		Myers	500	67	69
Rehan John.	48			800	107	110
Roverius William.	71			5630	751	773
Rardon Ellen.		6	Part.	370	49	50
Reitzell Reuben.	52		"	1800	240	247
Riley M.	6			3090	412	425
"	1			6180	834	859
"		3	Part.	4000	567	584
Rowland Almira.	86			770	103	106
Rardon John.	126			550	73	75
Riley John.		4	Part.	1000	133	137
Riddle William.		11		500	67	69
"	26			3390	452	465
Riley Edward T.	36		N.E. 1/2	2600	357	368
"	37		" 1/2	400	53	54
Rankin Harford T.		5	Part.	640	86	89
Ryan Patrick	29		Cowling's	780	104	107
"	30		"	500	67	69
Riley Michael.	23		Weber's	550	73	75
"	24		"	450	60	62
Rankin S. B. (S.S.)	13		"	240	32	33
Rowand Elizabeth.	24	Part	Lilly's.	50	07	07

Garfield Avenue.

Owners Names	In Lots	Out Lots	Addition	Value	Assessment	
					By Apprs.	Bd. of Eq.
Ryan Michael & Co.	13		Wm Watson's	250	33	34
Ryan James.	18		M. & W.'s Add	730	97	100
" "	19		" "	150	20	21
Roverius William	20		Myers "	150	20	21
Richardson Thomas	31		" "	610	87	90
" "	32		" "	130	17	18
Rayburn M. P.	2		" "	580	77	79
Sifrit + M ^o Laughlin	54			2890	385	393
Sharp H. J.	18			1550	207	213
Smith H. M.	20			1990	265	273
" "	50	3	Part.	400	53	54
" "		13	"	130	17	18
" "		12	"	50	07	07
Shanklin Addison.	7		"	3490	465	479
Strouse Christopher.	109			1000	133	137
" "	110			250	33	34
" "		18	Part.	1490	195	201
Sweatland Geriah.	24		1/2 of.	3240	432	445
Sidner Samuel.	19			2390	318	328
Stahl John.	27		Part.	2520	336	346
Sifrit Jacob.	85		"	2190	292	301
" "	51		"	370	49	50
Speasmaker Philip.	26		"	4080	544	560
Self James.		13	"	450	60	62
Smith Auburn.	6			3090	412	425
Squires Catharine.		1		600	70	72
" "	3		Gas. Lilly's.	2160	288	297
Sifrit A. C.	52		Part.	1500	200	206
" "	53			350	47	48
Self James.	4	5852 sq. ft.	Goyedi's Out Lot No. 2	850	110	113
Singleton Thomas.	2		Goyedi's O.L. No. 3	480	64	66
Seale J. P. & Elizabeth	4		" "	1330	177	182
Scully William.	1		" "	1400	197	203
Singleton Thomas.	19		Cowling's.	580	77	79
Smith J. C.	8		"	950	127	131
Self James.	33		"	400	53	54
Stahl John.	15		"	530	71	73
Stevenson William.	9	Part	Weber's.	60	08	08
" "	10		"	400	53	54
Seale J. P.	2		"	1840	245	252
Speasmaker George.	12		"	790	105	108
" "	13	Part	"	50	07	07
Staley William.	36		Farrar's.	500	67	69
Strass Wilhelmina.	22		"	570	76	78
Schurr George.	9		"	880	114	118
Stokes Catharine.	20		Watson's.	60	08	08
" "	21		"	60	08	08
" "	22		"	250	33	34

Garfield Avenue.

Owners' Names	In Lot	Out Lot	Addition	Value	Assessment	
					By Apprs	Bd. of Eq.
Swer Samuel. W.	19		Mrs Watson's.	410	54	55
Sheehy Bridget.	9		M. + W's Add.	150	20	21
Speasmaker Philip.	23		Thomas + W.	450	60	62
"	24		"	3590	478	492
"	14		"	380	51	52
Sidner Samuel.		4	Halli Add.	250	33	34
"	12		"	80	11	12
Sexton Ann.	6		Phifers	1070	143	147
Solard Elizabeth.		5		3000	400	412
"		6 1/8 of.		600	80	82
Smitt Permelia.	108			650	87	90
Thomas Mrs C. F.	64			1450	193	199
Ferry N. F.	62			1000	133	137
Thomas A. G.	1		Farrars.	270	36	37
"	2		"	810	105	108
Ferry Martha.	5		Bateman's	170	23	24
"	6		"	200	27	28
Smitt Margaret.	6		Farrars.	400	53	54
Vent Sarah.		14	Part.	1150	153	157
Van Wagner Benjamin		7	" 1/4	2740	375	386
Vestal Jrs. E. + Eliza A.	3		Halli Add.	450	60	62
Vestal David A.	4		"	100	13	14
Warner J. + W.	58		4030 sq. ft.	600	80	82
Watson Stephen.	21			900	120	124
Warner Joseph.	22			4680	624	643
Warner Henry.	101			1450	193	199
"	27		Part.	4280	571	588
"	14		Part.	4460	595	613
Williams D. W.	15		"	4660	621	640
Wardly Thomas.	115		"	420	56	58
Warner Dennis.	128		"	1000	133	137
"	168		"	2760	368	379
Walker Henry.	53	12	Part	550	73	75
Watson S. W.		19	"	3740	499	514
Winchester J. M.	7		"	5480	731	753
Warner Henry Wiers.	58		"	60	08	08
Wells Mary Graham.	112		"	450	60	62
Welch Michael.	33		"	600	80	82
Whalen John.	119		Part.	670	89	92
Watts E. R.	5		S. + W. Add.	120	16	17
"	8		"	670	89	92
Wood Rebecca.	5		Myers	800	107	110
Wilson George W.	6		Jas Lillys.	30	05	05
"	7		"	30	05	05
"	8		"	30	05	05

Garfield Avenue.

Owners Names	In Lot	Out Lot	Addition	Value	Assessment	
					Apprs.	Bd. of Eq.
Wilson Geo. W.	9		Gas. Lilly's	270	36	37
" " "	10		" "	2040	272	280
Willis Oelia.	7		Oelia Willis'	100	13	14
" " "	8		" "	150	20	21
" " "	11		" "	150	20	21
" " "	12		" "	150	20	21
" " "	13		" "	130	17	18
" " "	14		" "	90	12	13
" " "	16		" "	90	12	13
" " "	17		" "	150	20	21
Warner Elias L.	20			450	60	62
Weldon Christopher	2	Part	Gould's O.L. N: 2	1140	152	156
Welch James.	8		" " " 3	430	57	59
" " "	9		" " " 3	150	20	21
Wallace John.	3		" " " 3	640	85	88
Wardly William.	12		Cowlings	550	73	75
" " "	13		" "	850	110	113
" " "	14		" "	900	120	124
Weber Jacob.	1	Part	" "	2690	358	369
" " "	1		Myers Add	2010	268	276
Wearley Martha.	23	^{30 ft} front on N.W.	Lilly's "	440	59	61
Wood Thomas.	10		Farrar's "	830	111	114
" " "	11		" "	480	62	64
Winslow S. St.	45		" "	180	24	25
Wynne William.	24		" "	710	95	98
Welsh Maurice.	16		" "	430	15.1	15.5
" " "	17		" "	510	68	70
Weber Peter.	9	Part	Weber's "	380	51	52
" " "	11		" "	280	37	38
" " "	17		" "	190	25	26
" " "	18		" "	270	36	37
" " "	19		" "	100	13	14
" " "	20		" "	100	13	14
" " "	21		" "	100	13	14
" " "	2	Part	" "	800	103	106
" " "	29		" "	90	12	13
" " "	30		" "	80	11	12
" " "	1		" "	2180	291	300
" " "	3		" "	380	51	52
" " "	4		" "	3040	405	417
" " "	8		" "	2470	329	339
" " "	16		" "	120	16	17
" " "	1		N ^o Watson's "	50	07	07
" " "	5		" " "	50	07	07
" " "	6		" " "	50	07	07
" " "	7		" " "	50	07	07
" " "	8		" " "	50	07	07

Garfield Avenue. London Lots

Owners Names	In Lot	Out Lot	Addition	Value	Assessment	
					Appra.	Bd. of Eq.
Weber Peter	14		Wm Watson's	70	09	09
"	15		"	60	08	08
"	16		"	60	08	08
"	17		"	70	09	09
"		1	"	120	16	17
Willis Irving F.	28		S. + W. Add.	120	16	17
"	25		"	120	16	17
"	12		"	400	53	54
"	13		"	1790	238	245
Wilson Mrs Eli.	39		"	850	113	117
Warner J. M. St.	20		"	120	16	17
Warner Elias L.	7		Koall's	70	09	09
Ward W. C.	19		Myers	1080	144	148
Wright R. C.	37		"	580	77	79
Welsh William.	12		Bank	260	35	36.

Union Township Lands.

Owners' Names.	Entry	Acres.		
Armstrong James.	4513	127	635	654
Armstrong Saml. Heirs.	"	60	300	309
" Harry + Iva F.	"	30	150	154
Beach W. M.	5780	60	300	309
Blue Carrie M.	8742	55.50	275	283
Cowling R. B.	5801	4.22	20	21
Cover C. R.	"	28	140	144
Dolly Israel.	6247 6248	170	850	875
Jones + Riddle	4513	40	200	206
James O. S. + Emma.	8864	1	05	05
King L. D.	6169	150	05	
Lohr John.	5801	50.54	250	257
Murry Armstrong.	5802	8	40	41
"	5801	60	300	309
Morain Jesse.	5802	50.17	250	257
"	"	15.28	75	77
Neil Robert.	6249	100	500	515
Phifer John.	5802	16	80	82
Stateler Mary A.	8864	39.67	198	204

Garfield Avenue.

Union Tp. Lands

Owners Names	Entry	Acres	Appri	Assessment By Bd. of Eq.
Suwer James.	8742	50	250	251
Toland Jane.	8406	130	650	669
Thompson John.	5429, 8744	268	1340	1380
"	8864	11191	555	571
"	13567	27	135	139
"	8864, 13567	1837	90	93
"	4513	38	190	196
Trehearne J. A.	"	2250	110	113
Tway David.	8742	50	250	257
Wilson Mrs. Eli. Dorr.	8864	69	345	355
Wilson Clara.	"	48	240	247
Withrow Charlotte.	4513	896	40	41
Webb A. J.	5802	2517	125	129
Wingate William.	6169	8475	220	227
Wilson Geo. W.	9337	25	125	129
"	8864	4350	215	222
<u>School District.</u>				
Boyd Robert.	8742	2504	125	124
"	5802	120	600	618
"	5897	7427	370	381
"	6246	14637	730	752
"	9473	140	700	721
"	8864	6129	300	309
"	5670	7692	13680	14090
"	8886	530	25	26
"	8863	450	20	21
"	8371	2198	105	108
Baker Alora.	6249	15	75	77
Blue Carrie M.	8742	4282	210	216
Boisot William.	8863	333	333	343
Butler Charles.	"	210	210	216
Bowling R. B.	5802	16709	835	860
Chrisman Joseph	8742	25	125	129
Carr John W.	"	3550	175	180
"	4513	7825	390	402
Come Joseph.	8742	257	10	10
Cover C. R.	5802	93	465	479
"	6324	2	10	10
Cartzdaffner J. Will.	8863	2	200	206
Cooper John W.	"	1	100	103
Dwyer Thomas	5802	82	410	423
Dallas Jas A.	6324	112	05	05
Egelhoff Peter.	5458, 6322	1964	95	98
" Lizzie.	"	36	05	05
Fellows Harvey.	15670, 8886	5113	255	262
		41		

Garfield Avenue Union School Dist.

Owners' Names	Entry	Acres	Assessment	
			By Appra. Bd. of Eq.	By Appra. Bd. of Eq.
Franklin + Dur.	9473	41	205	211
" " "	8864	5790	285	294
Gray Linnell.	4513	9150	455	468
Garrard J. B.	8742	66	330	340
Gould Anna G.	8863	937	3748	2811
Houston Thomas J.	"	2	200	206
Hamilton James.	8864	6895	340	350
" " "	13567	2098	100	103
Houston & Burnham.	8863	1	100	103
Hirney John	5897	4943	245	252
" " "	9473	1856	90	93
" " "	8864	725	735	747
" " "	5670	90		90
" " "	8886	910	1000	1030
Hump M. A.	8742	18550	925	953
Locke John F.	5670	749	2996	2247
Morgan W. H. H.	8742	617	30	31
" " & Martha	"	12159	605	623
M ^{rs} Donald J. B.	5802	15917	795	819
M ^{rs} Mary Eliza.	3648, 6322	3325	165	170
Murry Armstrong.	5802	4081	200	206
M ^{rs} Cately James.	5897	10	50	51
Minshall Wyatt.	8863	227	908	681
Meads Annie.	5670	110	110	113
" Lewis	"	185	185	191
Minshall Leon.	8863	110	440	330
" " "	5670	2	800	600
Neil Robert.	8742	5275	260	268
" " "	6249	6350	315	325
Phifer Stephen.	8742	14	70	72
Phifer John.	5802	73	365	376
" " "	5370	4937	245	252
Richmond Kiram.	5802, 6324	5675	280	288
Ransin James.	5592	2875	140	144
" " "	4513	5722	285	294
" " "	8742	3392	165	170
Rayburn O. M.	"	3950	195	201
Summers & Boyd.	13567	1154	55	57
Stagle Frank + Arthur.	8864	3398	165	170
Smith Auburn	5897	50	200	206
Self James.	8742	459	20	21
Smith Ann E.	6336, 6448	3793	185	191
" " "	5897	2483	120	124
" " "	8864	1937	95	98
" " "	13567	80	05	05
Shisler Alretta.	8863	110	440	330
Sharp W. J.	5670	703	2812	2109
" " "	8886	455	1820	1365

Garfield Avenue Union School Dist

Owners' Names	County	Acres	Assessment	
			Apprs. Bd.	of Eq.
Thompson John.	8863	279	15	16
" "	8744,5429	240	1200	1236
Toland Jane.	" "	232	1160	1194
" "	8446,9500	155	775	799
Withrow Charlotte A.	4513	603	30	31
Warner D. B. Trustee.	5648,6523	19	95	98
Webb A. J.	5802	5	25	26
Weber Ernest.	6246	4	20	21
" "	9473	9	45	46
Wood Thomas.	8863	330	1320	990
<u>Deer Creek Twp.</u>				
Boyd Robert.	5802	407	2035	2096
" "	8374,8392	90	450	463
Beach W. M.	6243	16	80	82
Bierbaugh Chris.	8374,8392	3950	195	201
Cowens Cyrus D.	8503	850	40	41
" " "	6243	2750	135	139
" " "	8374	115	575	592
Egelton Michael.	6243	2706	135	139
Lohr John.	5801	48	240	247
M ^{rs} Donald J. B.	"	18471	920	948
Phifer John.	8502	293	1465	1508
Self James.	6246	49	245	252
Wilson James.	8374,8792	200	1000	1030
" " (W.M. B.)	6243	11	55	57
" " (W.M. B.)	8503	30	150	154
Wilson V. K.	8374,8392	90	450	463
Wingate William.	6169	5975	295	304
Wilson Nancy.	8374,8397	137	685	705
" "	6243	19	95	98
Watson + Covv.	5801	85	425	438
Weber Ernest.	6246	26	130	134
<u>Somerford Twp.</u>				
Beach W. M.	6780	90	450	463
Self James.	6246	3230	160	165
Wilson James.	8502	90	450	463
Weber Ernest.	9473	22	110	113
" "	6246	39	195	201

Garfield Avenue.

Regular Session, August 13th 1885.

In the matter of the Garfield Avenue
Improvement, petitioned for by W. J. Sharp et al

Bonds
provided for.

The Board having under consideration the matter of raising money for the expense of said improvement, determined to issue bonds of the county to the amount of \$2200. for said purpose; Whereupon Mr Amann moved that bonds of the county of Madison, State of Ohio, be issued to the amount of Twenty Two Hundred (\$2200.) Dollars for the purpose of raising money to meet the expense of the Garfield Avenue Improvement petitioned for by W. J. Sharp and others. Said bonds to be issued pursuant to and in accordance with Sec. 4846 of the Revised Stat. of Ohio, as amended January 18th 1883, O.L. Vol. 80 page 4. and shall bear interest at the rate of six per centum per annum from the 1st day of Sept. A.D. 1885, payable semi-annually, and that said bonds shall be made payable in two equal semi-annual payments commencing March 1st 1886. And that the Auditor advertise the sale of said bonds in connection with those provided for on the 404th + 405th pages of this Journal (See Com. Journal Vol. 1) The Yeas and Nays being called on said motion resulted as follows: Yeas. Beale, Sanford and Amann. Nays None. So the motion was adopted.

Contract with Morris Neville.

Article of Agreement made this 13th day of August, A. D. 1885, by and between Morris Neville on the first part, and Clint Morse, as Engineer of the Road Improvement petitioned for by W. J. Sharp and others, and ordered to be made by the Commissioners of Madison County, Ohio, June 3rd 1885, of the second part, witnesseth: That whereas, the said Clint Morse in his capacity as Engineer of said road improvement, published in hand bills that he would receive oral bids or proposals on August 15th 1885, upon each section of one half mile for improving said road, and whereas, the said Morris Neville, the lowest and best bidder for improving said Garfield Avenue as the same is marked upon the route of said road improvement, described in the viewers' report thereof and recorded in the field book of the same. Now, in pursuance and in consideration of the premises and in consideration of the sum of Nineteen Hundred and Eighty Five (\$1985) Dollars, to be paid the said Morris Neville by the Commissioners of Madison County, Ohio, at the times and in the manner hereinafter mentioned, the said Morris Neville, party of the first part, does hereby agree and promise to execute, construct and finish, in every respect in the most substantial and workman-like manner, and to the satisfaction and

Garfield Avenue.

acceptance of said Engineer and Board of Commissioners of Madison County, Ohio, on or before the 15th day of November 1885, said Garfield Avenue, all of said road improvement, according to the following specifications, and the cuttings and fillings of said improvement as recorded in the field book of the same, and a correct copy of the said cuttings^{and} fillings of said Garfield Avenue we hereby acknowledge is attached on page 2 of this article.

Specifications.

(Specifications are virtually the same as contained in the Viewers' Report, and reference is also made to the original article of agreement on file in the office of the Auditor of Madison County, Ohio.)

And it is further agreed that there shall be a 5 in. tile laid in the center of said Avenue from 0 to 37.43 with branches extending out to side ditches at 3 places, also that an 8 in. tile be laid across the Avenue^{and} connected to Dr. Sharp's ditch at station 31. In all 235 rods of 5 in. and 3 rods 8 in. tile. Also the bridge over Glade Run be raised up to grade line by 4 posts on each side mortised in to mud sills, and be of a length so as to raise the proper height, and side be boarded up with sound white or burr oak plank, 2 inches thick.

If the said Morris Neville shall fail to proceed with said work according to this contract and the said specifications, or shall not proceed therein to the entire satisfaction of said Engineer and the Commissioners of said county, then, after ten days previous notice, signed by the Engineer, to be left at the place of business or given to the said Morris Neville of their intention so to do, to employ any other person or persons, by contract or otherwise, to proceed with the said work, and to complete the same; and on the expiration of said ten days notice, the said contract shall, at the option of the Engineer and the said Board of Commissioners, become void as to said Morris Neville, but without prejudice to any right of action in the said Board of Commissioners which the said Morris Neville may be subject unto, for not proceeding with said work pursuant to this contract; and the amount already paid to said Morris Neville by said Board of Commissioners shall be considered to be the full value of the work executed up to the time when such notice shall have expired, and no further claim whatever shall be made by the said Morris Neville for work which might have been done up to that time. The said Morris Neville is to be paid the sum of Nineteen Hundred and Eighty Five (\$1985) Dollars in cash, and the payments thereof are to be made as follows: That is to say, each and every month, as the work progresses, the Board of Commissioners will pay eighty per

Garfield Avenue.

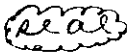
certum of the Engineer's estimate of the relative value of such work as may have been done or material delivered, until the whole of said work hereby contracted for shall have been accepted as completed, agreeably to contract, when the balance due shall be paid. And it is hereby agreed by all interested, that no money shall be paid and no work received except upon the certificate of the Engineer in charge of the work.

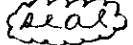
All of said payments are to be made in cash.

This contract is entered into on the part of Clint Morse, in his capacity as Engineer only, and it is hereby expressly agreed that said Clint Morse is individually or personally bound in no respect whatever.

In witness whereof, the said Morris Neville and the said Clint Morse, as Engineer, have hereunto set their hands and seals, the day and year first above mentioned.

Attest Clint Morse.

Morris ^{his} Neville 

Clint Morse 

We, the Board of Commissioners of Madison County, Ohio, do hereby approve of the foregoing contract, in the letter and spirit thereof, and upon the further condition that the said Morris Neville with _____ as his surety, have executed and delivered to said Board of Commissioners the subjoined Bond in the penal sum of Fifteen Hundred (\$1500) Dollars, payable to said Board for the use of said County, conditioned that said Morris Neville shall well and truly perform the stipulations on his part to be performed according to the true intent and meaning of said contract.

Dated this 1st day of Sept. A.D. 1885.

G. K. Beale.

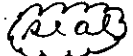
D. B. Sanford.


Bond

Know all men by these presents: That we, Morris Neville, — of the County of Madison and State of Ohio, are held and firmly bound unto the Board of Commissioners of Madison County, Ohio, for the use of said County, in the sum of Fifteen Hundred (\$1500) Dollars, and for the payment of which sum, well and truly, we bind ourselves, jointly and severally, our heirs, executors and administrators.

Sealed with our seals and dated this 13th day of August, A.D. 1885. The condition of the above obligation is such, that, whereas the said Board of Commissioners of Madison County, Ohio, have this day approved of the foregoing contract, at the request of the obligor herein. Now, if the said Morris Neville shall well and truly perform the stipulations upon his part to be performed, or cause the same to be done, according to the true intent and meaning of said contract, then this obligation shall be void; otherwise to remain in full force.

Morris x Neville 

F. J. Creamer 

John Conway 

Garfield Avenue.

Change in Apportionment.Regular Session Sept. 8th 1885.

In the matter of Garfield Avenue }
 Improvement, petitioned for by }
 W. J. Sharp and others.

The Board having under consideration the report of the apportioned expenses for making said improvement, said apportionment was changed as follows: viz:

All lands assessed at \$4.⁰⁰ per acre to be reduced to \$3.⁰⁰ per acre; and all other lands and lots assessed for said improvement to be increased by three (3) per cent of the original assessment.

(See report of Appraising Committee pages 56 to 82, and especially the last column, showing the changes referred to above.)

7

The first part of the document discusses the importance of maintaining accurate records. It emphasizes that every entry should be clearly documented and that any discrepancies should be noted immediately. The second section covers the procedures for handling sensitive information, ensuring that all data is protected and only accessible to authorized personnel.

The third section details the reporting requirements, including the frequency and format of reports. It also outlines the consequences of non-compliance with these regulations. The final part of the document provides a summary of the key points and offers guidance on how to implement these standards effectively.

It is the responsibility of all staff to adhere to these guidelines and to report any issues promptly. The management team will conduct regular audits to ensure that all procedures are being followed correctly. Any violations will be dealt with according to the company's disciplinary policy.

The goal is to create a culture of transparency and accountability, where everyone is committed to the highest standards of performance and integrity. This will not only improve the overall efficiency of the organization but also ensure that all stakeholders are satisfied with the results.