

PIKE TWP. ROADS

No	NAME	TYPE IN MI.			WIDTH
		S	C	T	
11	ROSDALE - MILFORD CENTER		4.66		50 FT.
24	ROSDALE - PLAIN CITY		0.96	2.94	45 FT.
25	ROSDALE		6.13		45 FT.
26	IRWIN		3.01		50 FT.
27	MECHANICSBURG - SANFORD		1.69		SEE NOTE
29	LOMBARD - CHUCKERY		0.94		45 FT.
118	WARE			0.65	40 FT.
122	GUY CEMETERY		1.36		40 FT.
123	FINLEY - GUY		4.43		50 FT.
124	VOGLESBURG		1.04		40 FT.
140	VAN NESS			0.72	35 FT.
239	MARYSVILLE - LONDON	4.30			60 FT.








S.H. 38

TOTAL MILES

STATE	4.30
COUNTY	24.31
TOWNSHIP	4.31

NOTE:
ROAD WIDTH No 27
45 FT. EXCEPT WEST END - 45 FT.

LEGEND:

-  STATE & FEDERAL HIGHWAY
-  COUNTY HIGHWAY - HARD SURFACE
-  COUNTY HIGHWAY - GRAVEL
-  TOWNSHIP HIGHWAY - HARD SURFACE
-  TOWNSHIP HIGHWAY - GRAVEL
-  CULVERT
-  BRIDGE

ROAD MAP
SHOWING BRIDGES AND CULVERTS
PIKE TOWNSHIP
MADISON COUNTY
OFFICE OF COUNTY ENGINEER
LONDON OHIO
1964

DRAWN BY W. H. FINCKEL SCALE 1" = 1 MI.