








—:NOTE:—

ROAD WIDTH NO 188 (S.R. 29)
60FT.-1/2 OF ROAD IN DEER CREEK TWP.

—:LEGEND:—

-  STATE & FEDERAL HIGHWAY
-  COUNTY HIGHWAY—HARD SURFACE
-  COUNTY HIGHWAY—GRAVEL
-  TOWNSHIP HIGHWAY—HARD SURFACE
-  TOWNSHIP HIGHWAY—GRAVEL
-  CULVERT
-  BRIDGE

MONROE TWP. ROADS

No	NAME	TYPE IN MILES			WIDTH
		S	C	T	
5	LAFAYETTE—PLAIN CITY		4.41		50 FT.
11	ROSEDALE—MILFORD CENTER		3.95		50 FT.
14	TAYLOR—BLAIR		1.92		50 FT.
27	MECHANICSBURG—SANFORD		2.51		45 FT.
116	LITTLE DARBY			3.06	
119	DAVID BROWN		0.29		50 FT.
120	BECKER		1.48		50 FT.
121	THOMAS			1.92	
122	GUY CEMETERY		0.22		40 FT.
123	FINLEY—GUY		1.47		50 FT.
125	WOODS & WEST AVE		2.40		50 FT.
126	JOSIAH MORRIS		1.01		45 FT.
131	GREWELL		1.46		40 FT.
132	ARTHUR BRADLEY		1.67		50 FT.
S.H.29	188 URBANA—WEST JEFFERSON		2.90		SEE NOTE
S.H.38	239 MARYSVILLE—LONDON		4.30		60 FT.
	SANFORD SIDE STREETS			2.37	
1026	RESACCA (FIRST STREET)			0.22	20 FT.

—:TOTAL MILES:—

STATE 7.20
 COUNTY 22.79
 TOWNSHIP 7.57

ROAD MAP
 SHOWING BRIDGES AND CULVERTS
MONROE TOWNSHIP
 MADISON COUNTY
 OFFICE OF COUNTY ENGINEER
 LONDON OHIO
 1964