

TRAFFIC CRASH REPORT

*DENOTES MANDATORY FIELD FOR SUPPLEMENT REPORT

LOCAL REPORT NUMBER *
2023000001716

| | | | | | | | | | | | | | |
|--|--|---|--|---|--|--|--|---|--|---|--|---|--|
| <input checked="" type="checkbox"/> PHOTOS TAKEN <input type="checkbox"/> SECONDARY CRASH | | <input type="checkbox"/> OH -2 <input type="checkbox"/> OH -1P <input type="checkbox"/> PRIVATE PROPERTY | | LOCAL INFORMATION REPORTING AGENCY NAME * MADISON COUNTY SHERIFF | | NCIC * 04900 | | HIT/SKIP 1 - SOLVED 2 - UNSOLVED | | NUMBER OF UNITS 2 | | UNIT IN ERROR 98 - ANIMAL 99 - UNKNOWN | |
| COUNTY* 49 | | LOCALITY* 1 - CITY 2 - VILLAGE 3 - TOWNSHIP 1 | | LOCATION: CITY, VILLAGE, TOWNSHIP* DEER CREEK (TOWNSHIP OF) | | CRASH DATE / TIME* 12/04/2023 08:04 | | CRASH SEVERITY 1 - FATAL 2 - SERIOUS INJURY SUSPECTED 3 - MINOR INJURY SUSPECTED 4 - INJURY POSSIBLE 5 - PROPERTY DAMAGE ONLY 5 | | | | | |
| ROUTE TYPE US | | ROUTE NUMBER 42 | | PREFIX 1 - NORTH 2 - SOUTH 3 - EAST 4 - WEST | | LOCATION ROAD NAME | | ROAD TYPE | | LATITUDE DECIMAL DEGREES 39.928239 | | LONGITUDE DECIMAL DEGREES -83.411041 | |
| REFERENCE POINT 1 - INTERSECTION 2 - MILE POST 3 - HOUSE # 1 | | DIRECTION FROM REFERENCE 1 - NORTH 2 - SOUTH 3 - EAST 4 - WEST 2 | | ROUTE TYPE IR - INTERSTATE ROUTE (TP) US - FEDERAL US ROUTE SR - STATE ROUTE CR - NUMBERED COUNTY ROUTE TR - NUMBERED TOWNSHIP ROUTE | | ROAD TYPE AL - ALLEY AV - AVENUE BL - BOULEVARD CR - CIRCLE CT - COURT DR - DRIVE HE - HEIGHTS | | ROAD TYPE HW - HIGHWAY LA - LANE MP - MILEPOST OV - OVAL PK - PARKWAY PI - PIKE PL - PLACE | | INTERSECTION RELATED <input checked="" type="checkbox"/> WITHIN INTERSECTION OR ON APPROACH <input type="checkbox"/> WITHIN INTERCHANGE AREA NUMBER OF APPROACHES 3 | | | |
| DISTANCE FROM REFERENCE 100.00 | | DISTANCE UNIT OF MEASURE 1 - MILES 2 - FEET 3 - YARDS 2 | | LOCATION OF FIRST HARMFUL EVENT 1 - ON ROADWAY 2 - ON SHOULDER 3 - IN MEDIAN 4 - ON ROADSIDE 5 - ON GORE 6 - OUTSIDE TRAFFIC WAY 7 - ON RAMP 8 - OFF RAMP 9 - CROSSOVER 10 - DRIVEWAY/ALLEY ACCESS 11 - RAILWAY GRADE CROSSING 12 - SHARED USE PATHS OR TRAILS 13 - BIKE LANE 14 - TOLL BOOTH 99 - OTHER / UNKNOWN 7 | | MANNER OF CRASH COLLISION/IMPACT 1 - NOT COLLISION BETWEEN TWO MOTOR VEHICLES IN TRANSPORT 2 - REAR-END 3 - HEAD-ON 4 - REAR-TO-REAR 5 - BACKING 6 - ANGLE 7 - SIDESWIPE, SAME DIRECTION 8 - SIDESWIPE, OPPOSITE DIRECTION 9 - OTHER / UNKNOWN | | DIRECTION OF TRAVEL 1 - NORTH 2 - SOUTH 3 - EAST 4 - WEST | | MEDIAN TYPE 1 - DIVIDED FLUSH MEDIAN (< 4 FEET) 2 - DIVIDED FLUSH MEDIAN (≥ 4 FEET) 3 - DIVIDED, DEPRESSED MEDIAN 4 - DIVIDED, RAISED MEDIAN (ANY TYPE) 9 - OTHER / UNKNOWN | | | |
| <input type="checkbox"/> WORK ZONE RELATED <input type="checkbox"/> WORKERS PRESENT <input type="checkbox"/> LAW ENFORCEMENT PRESENT <input type="checkbox"/> ACTIVE SCHOOL ZONE | | WORK ZONE TYPE 1 - LANE CLOSURE 2 - LANE SHIFT/ CROSSOVER 3 - WORK ON SHOULDER OR MEDIAN 4 - INTERMITTENT OR MOVING WORK 5 - OTHER | | LOCATION OF CRASH IN WORK ZONE 1 - BEFORE THE 1ST WORK ZONE WARNING SIGN 2 - ADVANCE WARNING AREA 3 - TRANSITION AREA 4 - ACTIVITY AREA 5 - TERMINATION AREA | | CONTOUR 3 1 - STRAIGHT LEVEL 2 - STRAIGHT GRADE 3 - CURVE LEVEL 4 - CURVE GRADE 9 - OTHER /UNKNOWN | | CONDITIONS 1 1 - DRY 2 - WET 3 - SNOW 4 - ICE 5 - SAND, MUD, DIRT, OIL, GRAVEL 6 - WATER (STANDING, MOVING) 7 - SLUSH 9 - OTHER / UNKNOWN | | SURFACE 2 1 - CONCRETE 2 - BLACKTOP, BITUMINOUS, ASPHALT 3 - BRICK/BLOCK 4 - SLAG, GRAVEL, STONE 5 - DIRT 9 - OTHER / UNKNOWN | | | |
| LIGHT CONDITION 1 - DAYLIGHT 2 - DAWN/DUSK 3 - DARK - LIGHTED ROADWAY 4 - DARK - ROADWAY NOT LIGHTED 5 - DARK - UNKNOWN ROADWAY LIGHTING 9 - OTHER / UNKNOWN 1 | | WEATHER 1 - CLEAR 2 - CLOUDY 3 - FOG, SMOG, SMOKE 4 - RAIN 5 - SLEET, HAIL 6 - SNOW 7 - SEVERE CROSSWINDS 8 - BLOWING SAND, SOIL, DIRT, SNOW 9 - FREEZING RAIN OR FREEZING DRIZZLE 99 - OTHER / UNKNOWN 1 | | NARRATIVE Unit 1 was traveling south on US 42 approaching the intersection of US 42 and Old US 42. Unit 2 was entering the southbound lane of travel from Old US 42 onto US 42. Upon entering Old US 42 southbound, Unit 2 failed to yielded the right away to Unit 1. Unit 1 went left of center to avoid a collision but Unit 1 and Unit 2 sideswiped causing damage to the passenger rear of Unit 1 and driver side front of Unit 2. | | | | | | | | | |
| CRASH REPORTED DATE / TIME 12/04/2023 08:04 | | DISPATCH DATE / TIME 12/04/2023 08:07 | | ARRIVAL DATE / TIME 12/04/2023 08:19 | | SCENE CLEARED DATE / TIME 12/04/2023 08:43 | | REPORT TAKEN BY <input checked="" type="checkbox"/> POLICE AGENCY <input type="checkbox"/> MOTORIST | | | | | |
| TOTAL TIME ROADWAY CLOSED 0 | | OTHER INVESTIGATION TIME 0 | | TOTAL MINUTES 36 | | OFFICER'S NAME* HIGAKI, LOURA A | | CHECKED BY OFFICER'S NAME* WINEBRENNER, TIMOTHY D | | | | | |
| | | OFFICER'S BADGE NUMBER* 000027 | | CHECKED BY OFFICER'S BADGE NUMBER* 000008 | | <input type="checkbox"/> SUPPLEMENT (CORRECTION OR ADDITION TO AN EXISTING REPORT SENT TO ODPS) | | | | | | | |

| | | |
|--|---|---|
| UNIT # 1 | OWNER NAME: LAST, FIRST, MIDDLE (<input type="checkbox"/> SAME AS DRIVER) CLIFTON, NICHOLE, R | OWNER PHONE: INCLUDE AREA CODE (<input type="checkbox"/> SAME AS DRIVER) |
| OWNER ADDRESS: STREET, CITY, STATE, ZIP (<input type="checkbox"/> SAME AS DRIVER) 108 CHANNING DR, LONDON, OH, 43140 | | |
| COMMERCIAL CARRIER: NAME, ADDRESS, CITY, STATE, ZIP | | COMMERCIAL CARRIER PHONE: INCLUDE AREA CODE |

| | | | | |
|--|---|--|--|------------------------------|
| LP STATE OH | LICENSE PLATE # R502246 | VEHICLE IDENTIFICATION # 1B3ES26C43D112957 | VEHICLE YEAR 2003 | VEHICLE MAKE DODGE |
| <input checked="" type="checkbox"/> INSURANCE VERIFIED | INSURANCE COMPANY AMERICAN FAMILY INSURANCE | INSURANCE POLICY # 410926141480 | COLOR SIL | VEHICLE MODEL NEON |
| TYPE OF USE <input type="checkbox"/> COMMERCIAL <input type="checkbox"/> GOVERNMENT <input type="checkbox"/> IN EMERGENCY RESPONSE | | US DOT # | TOWED BY: COMPANY NAME | |
| <input type="checkbox"/> INTERLOCK DEVICE EQUIPPED | <input type="checkbox"/> HIT/SKIP UNIT | # OCCUPANTS 1 | HAZARDOUS MATERIAL <input type="checkbox"/> MATERIAL CLASS # <input type="checkbox"/> RELEASED <input type="checkbox"/> PLACARD PLACARD ID # | |
| VEHICLE WEIGHT GVWR/GCWR 1 - ≤10K LBS. 2 - 10.001 - 26K LBS. 3 - > 26K LBS. | | | | |

| | | | | | |
|----------------------------|---|--|---|---|---|
| UNIT TYPE 1 | 1 - PASSENGER CAR 2 - PASSENGER VAN (MINIVAN) 3 - SPORT UTILITY VEHICLE 4 - PICK UP 5 - CARGO VAN | 6 - VAN (9-15 SEATS) 7 - MOTORCYCLE 2-WHEELED 8 - MOTORCYCLE 3-WHEELED 9 - AUTOCYCLE 10 - MOPED OR MOTORIZED BICYCLE 11 - ALL TERRAIN VEHICLE (ATV/UTV) | 12 - GOLF CART 13 - SNOWMOBILE 14 - SINGLE UNIT TRUCK 15 - SEMI-TRACTOR 16 - FARM EQUIPMENT 17 - MOTORHOME | 18 - LIMO (LIVERY VEHICLE) 19 - BUS (16+ PASSENGERS) 20 - OTHER VEHICLE 21 - HEAVY EQUIPMENT 22 - ANIMAL WITH RIDER OR ANIMAL-DRAWN VEHICLE | 23 - PEDESTRIAN/SKATER 24 - WHEELCHAIR (ANY TYPE) 25 - OTHER NON-MOTORIST 26 - BICYCLE 27 - TRAIN 99 - UNKNOWN OR HIT/SKIP |
| # of TRAILING UNITS | | | | | |

| | | | |
|---|--|-----------------------------------|---|
| VEHICLE MODE WHEN CRASH OCCURRED? 2 | 1 - YES 2 - NO 9 - OTHER / UNKNOWN | AUTONOMOUS MODE LEVEL 0 | 0 - NO AUTOMATION 1 - DRIVER ASSISTANCE 2 - PARTIAL AUTOMATION 3 - CONDITIONAL AUTOMATION 4 - HIGH AUTOMATION 5 - FULL AUTOMATION 9 - OTHER/UNKNOWN |
|---|--|-----------------------------------|---|

| | | | | | |
|------------------------------|---|---|--|--|---|
| SPECIAL FUNCTION 1 | 1 - NONE 2 - TAXI 3 - ELECTRONIC RIDE SHARING 4 - SCHOOL TRANSPORT 5 - BUS - TRANSIT/COMMUTER | 6 - BUS - CHARTER/TOUR 7 - BUS - INTERCITY 8 - BUS - SHUTTLE 9 - BUS - OTHER 10 - AMBULANCE | 11 - FIRE 12 - MILITARY 13 - POLICE 14 - PUBLIC UTILITY 15 - CONSTRUCTION EQUIP. | 16 - FARM 17 - MOWING 18 - SNOW REMOVAL 19 - TOWING 20 - SAFETY SERVICE PATROL | 21 - MAIL CARRIER 99 - OTHER / UNKNOWN |
|------------------------------|---|---|--|--|---|

| | | | | | |
|-----------------------------|--|---|---|--|----------------------|
| CARGO BODY TYPE 1 | 1 - NO CARGO BODY TYPE / NOT APPLICABLE 2 - BUS 3 - VEHICLE TOWING ANOTHER MOTOR VEHICLE | 4 - LOGGING 5 - INTERMODAL CONTAINER CHASSIS 6 - CARGOVAN /ENCLOSED BOX | 7 - GRAIN/CHIPS/GRAVEL 8 - POLE 9 - CARGO TANK 10 - FLAT BED | 11 - DUMP 12 - CONCRETE MIXER 13 - AUTO TRANSPORTER 14 - GARBAGE/REFUSE | 99 - OTHER / UNKNOWN |
|-----------------------------|--|---|---|--|----------------------|

| | | | | | |
|------------------------|--|--|--|--|----------------------|
| VEHICLE DEFECTS | 1 - TURN SIGNALS 2 - HEAD LAMPS 3 - TAIL LAMPS | 4 - BRAKES 5 - STEERING 6 - TIRE BLOWOUT | 7 - WORN OR SLICK TIRES 8 - TRAILER EQUIPMENT DEFECTIVE | 9 - MOTOR TROUBLE 10 - DISABLED FROM PRIOR ACCIDENT | 99 - OTHER / UNKNOWN |
|------------------------|--|--|--|--|----------------------|

| | | | | | |
|------------------------------|--|---|---|---|----------------------|
| NON-MOTORIST LOCATION | 1 - INTERSECTION - MARKED CROSSWALK 2 - INTERSECTION - UNMARKED CROSSWALK 3 - INTERSECTION - OTHER | 4 - MIDBLOCK - MARKED CROSSWALK 5 - TRAVEL LANE - OTHER LOCATION 6 - BICYCLE LANE | 7 - SHOULDER/ROADSIDE 8 - SIDEWALK 9 - MEDIAN/CROSSING ISLAND | 10 - DRIVEWAY ACCESS 11 - SHARED USE PATHS OR TRAILS 12 - FIRST RESPONDER AT INCIDENT SCENE | 99 - OTHER / UNKNOWN |
|------------------------------|--|---|---|---|----------------------|

| | | | | | | |
|--------------------|---|-------------------------------|--|--|--|--|
| ACTION 5 | 1 - NON-CONTACT 2 - NON-COLLISION 3 - STRIKING 4 - STRUCK 5 - BOTH STRIKING & STRUCK 9 - OTHER / UNKNOWN | PRE-CRASH ACTIONS 1 | 1 - STRAIGHT AHEAD 2 - BACKING 3 - CHANGING LANES 4 - OVERTAKING/PASSING 5 - MAKING RIGHT TURN 6 - MAKING LEFT TURN 7 - MAKING U-TURN 8 - ENTERING TRAFFIC LANE | 9 - LEAVING TRAFFIC LANE 10 - PARKED 11 - SLOWING OR STOPPED IN TRAFFIC 12 - DRIVERLESS 13 - NEGOTIATING A CURVE 14 - ENTERING OR CROSSING SPECIFIED LOCATION | 15 - WALKING, RUNNING, JOGGING, PLAYING 16 - WORKING 17 - PUSHING VEHICLE 18 - APPROACHING OR LEAVING VEHICLE 19 - STANDING 20 - OTHER NON-MOTORIST | 21 - STANDING OUTSIDE DISABLED VEHICLE 99 - OTHER / UNKNOWN |
|--------------------|---|-------------------------------|--|--|--|--|

| | | | | | |
|--|---|--|---|---|--|
| CONTRIBUTING CIRCUMSTANCES 1 | 1 - NONE 2 - FAILURE TO YIELD 3 - RAN RED LIGHT 4 - RAN STOP SIGN 5 - UNSAFE SPEED 6 - IMPROPER TURN 7 - LEFT OF CENTER | 8 - FOLLOWING TOO CLOSE /ACDA 9 - IMPROPER LANE CHANGE 10 - IMPROPER PASSING 11 - DROVE OFF ROAD 12 - IMPROPER BACKING | 13 - IMPROPER START FROM A PARKED POSITION 14 - STOPPED OR PARKED ILLEGALLY 15 - SWERVING TO AVOID 16 - WRONG WAY 17 - VISION OBSTRUCTION | 18 - OPERATING DEFECTIVE EQUIPMENT 19 - LOAD SHIFTING /FALLING/SPILLING 20 - IMPROPER CROSSING 21 - LYING IN ROADWAY 22 - NOT DISCERNIBLE | 23 - OPENING DOOR INTO ROADWAY 99 - OTHER IMPROPER ACTION |
|--|---|--|---|---|--|

| | | | | | | |
|---------------------------|------------------|---|---|--|---|--|
| SEQUENCE OF EVENTS | 1 [20] 2 3 | 1 - OVERTURN/ROLLOVER 2 - FIRE/EXPLOSION 3 - IMMERSION 4 - JACKKNIFE 5 - CARGO / EQUIPMENT LOSS OR SHIFT 6 - EQUIPMENT FAILURE | 7 - SEPARATION OF UNITS 8 - RAN OFF ROAD RIGHT 9 - RAN OFF ROAD LEFT 10 - CROSS MEDIAN 11 - CROSS CENTERLINE - OPPOSITE DIRECTION OF TRAVEL | EVENTS 12 - DOWNHILL RUNAWAY 13 - OTHER NON-COLLISION 14 - PEDESTRIAN 15 - PEDALCYCLE 16 - RAILWAY VEHICLE 17 - ANIMAL - FARM 18 - ANIMAL - DEER | 19 - ANIMAL - OTHER 20 - MOTOR VEHICLE IN TRANSPORT 21 - PARKED MOTOR VEHICLE 22 - WORK ZONE MAINTENANCE EQUIPMENT | 23 - STRUCK BY FALLING, SHIFTING CARGO OR ANYTHING SET IN MOTION BY A MOTOR VEHICLE 24 - OTHER MOVABLE OBJECT |
|---------------------------|------------------|---|---|--|---|--|

| | | | | | |
|---|--|--|--|--|---|
| COLLISION WITH FIXED OBJECT - STRUCK | | | | | |
| 4 | 25 - IMPACT ATTENUATOR / CRASH CUSHION 26 - BRIDGE OVERHEAD STRUCTURE 27 - BRIDGE PIER OR ABUTMENT 28 - BRIDGE PARAPET 29 - BRIDGE RAIL 30 - GUARDRAIL FACE | 31 - GUARDRAIL END 32 - PORTABLE BARRIER 33 - MEDIAN CABLE BARRIER 34 - MEDIAN GUARDRAIL BARRIER 35 - MEDIAN CONCRETE BARRIER 36 - MEDIAN OTHER BARRIER 37 - TRAFFIC SIGN POST | 38 - OVERHEAD SIGN POST 39 - LIGHT / LUMINARIES SUPPORT 40 - UTILITY POLE 41 - OTHER POST, POLE OR SUPPORT 42 - CULVERT 43 - CURB 44 - DITCH | 45 - EMBANKMENT 46 - FENCE 47 - MAILBOX 48 - TREE 49 - FIRE HYDRANT 50 - WORK ZONE MAINTENANCE EQUIPMENT 51 - WALL | 52 - BUILDING 53 - TUNNEL 54 - OTHER FIXED OBJECT 99 - OTHER / UNKNOWN |

| | |
|---------------------------------|--------------------------------|
| FIRST HARMFUL EVENT 1 | MOST HARMFUL EVENT 1 |
|---------------------------------|--------------------------------|

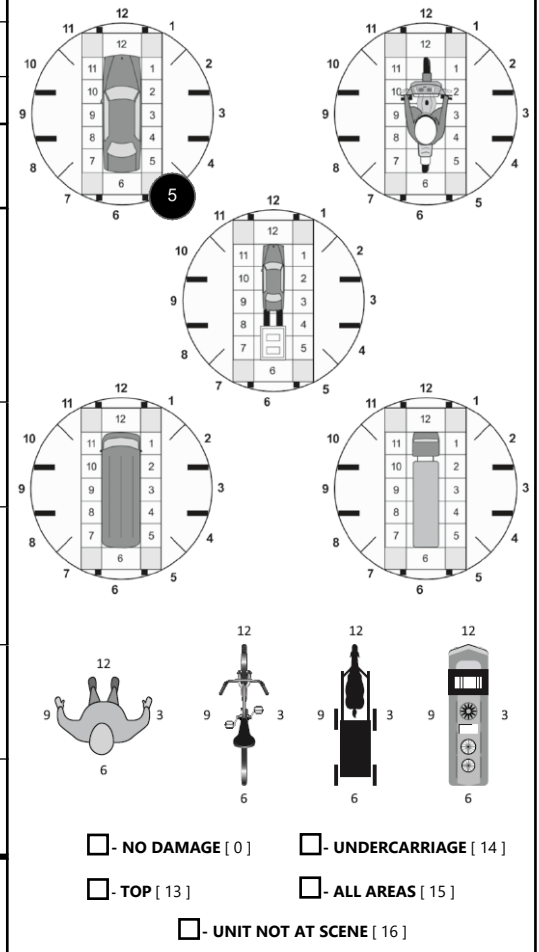
LOCAL REPORT NUMBER
2023000001716

DAMAGE

DAMAGE SCALE

1 - NONE
2 [2] - MINOR DAMAGE
3 - FUNCTIONAL DAMAGE
4 - DISABLING DAMAGE
9 - UNKNOWN

DAMAGED AREA(S)
INDICATE ALL THAT APPLY



INITIAL POINT OF CONTACT

0 - NO DAMAGE
5 [5] 1-12 - REFER TO UNIT DIAGRAM
13 - TOP
14 - UNDERCARRIAGE
15 - VEHICLE NOT AT SCENE
99 - UNKNOWN

TRAFFIC

| | |
|---|---|
| TRAFFICWAY FLOW 1 - ONE-WAY 2 - TWO-WAY 2 [2] | TRAFFIC CONTROL 1 - ROUNDABOUT 2 - SIGNAL 3 - FLASHER 4 - STOP SIGN 5 - YIELD SIGN 6 - NO CONTROL 6 [6] |
|---|---|

| | |
|--|--|
| # OF THROUGH LANES ON ROAD 2 [2] | RAIL GRADE CROSSING 1 - NOT INVOLVED 2 - INVOLVED-ACTIVE CROSSING 3 - INVOLVED-PASSIVE CROSSING 1 [1] |
|--|--|

UNIT / NON-MOTORIST DIRECTION

FROM 1 [1] TO []

1 - NORTH
2 - SOUTH
3 - EAST
4 - WEST
5 - NORTHEAST
6 - NORTHWEST
7 - SOUTHEAST
8 - SOUTHWEST
9 - OTHER / UNKNOWN

| | |
|--------------------------------|---|
| UNIT SPEED 55 [55] | DETECTED SPEED 1 - STATED / ESTIMATED SPEED 2 - CALCULATED / EDR 3 - UNDETERMINED |
| POSTED SPEED 55 [55] | |

OWNER

UNIT # **2** OWNER NAME: LAST, FIRST, MIDDLE (SAME AS DRIVER)
 MCSURLEY, DAVID, MICHAEL

OWNER ADDRESS: STREET, CITY, STATE, ZIP (SAME AS DRIVER)
 4755 STATE ROUTE 38, LONDON, OH, 43140

COMMERCIAL CARRIER: NAME, ADDRESS, CITY, STATE, ZIP
 COMMERCIAL CARRIER PHONE: INCLUDE AREA CODE

DAMAGE

DAMAGE SCALE

1 - NONE
 2 - MINOR DAMAGE
 3 - FUNCTIONAL DAMAGE
 4 - DISABLING DAMAGE
 9 - UNKNOWN

2

VEHICLE

LP STATE **OH** LICENSE PLATE # **HLG1681** VEHICLE IDENTIFICATION # **1HGCV2F33JA027041** VEHICLE YEAR **2018** VEHICLE MAKE **HONDA**

INSURANCE VERIFIED INSURANCE COMPANY **PROGRESSIVE INSURANCE** INSURANCE POLICY # **936211463** COLOR **RED** VEHICLE MODEL **CIVIC**

TYPE OF USE: COMMERCIAL GOVERNMENT IN EMERGENCY RESPONSE

US DOT # **1** TOWED BY: COMPANY NAME

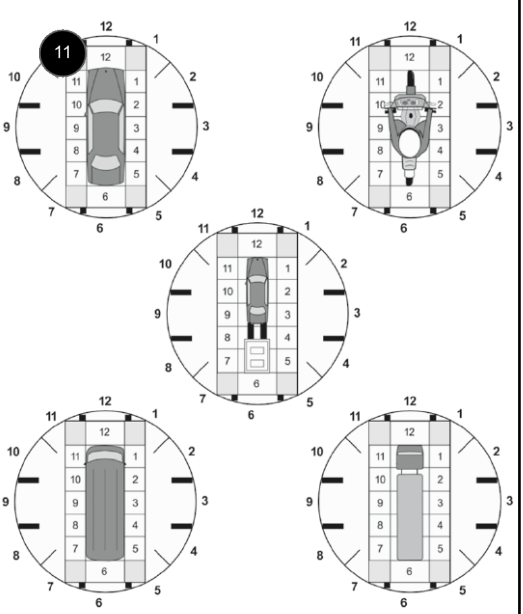
HAZARDOUS MATERIAL: MATERIAL RELEASED PLACARD

VEHICLE WEIGHT GVWR/GCWR: **1 - ≤10K LBS.**, **2 - 10,001 - 26K LBS.**, **3 - > 26K LBS.**

UNIT TYPE: **1**

OF TRAILING UNITS

DAMAGED AREA(S)
 INDICATE ALL THAT APPLY



WAS VEHICLE OPERATING IN AUTONOMOUS MODE WHEN CRASH OCCURRED? **0**

1 - YES 2 - NO 9 - OTHER / UNKNOWN

AUTONOMOUS MODE LEVEL: **0**

1 - DRIVER ASSISTANCE 2 - PARTIAL AUTOMATION 3 - CONDITIONAL AUTOMATION 4 - HIGH AUTOMATION 5 - FULL AUTOMATION 9 - OTHER/UNKNOWN

SPECIAL FUNCTION: **1**

1 - NONE 2 - TAXI 3 - ELECTRONIC RIDE SHARING 4 - SCHOOL TRANSPORT 5 - BUS - TRANSIT/COMMUTER

6 - BUS - CHARTER/TOUR 7 - BUS - INTERCITY 8 - BUS - SHUTTLE 9 - BUS - OTHER 10 - AMBULANCE

11 - FIRE 12 - MILITARY 13 - POLICE 14 - PUBLIC UTILITY 15 - CONSTRUCTION EQUIP.

16 - FARM 17 - MOWING 18 - SNOW REMOVAL 19 - TOWING 20 - SAFETY SERVICE PATROL

21 - MAIL CARRIER 24 - WHEELCHAIR (ANY TYPE) 25 - OTHER NON-MOTORIST 26 - BICYCLE 27 - TRAIN 99 - UNKNOWN OR HIT/SKIP

CARGO BODY TYPE: **1**

1 - NO CARGO BODY TYPE / NOT APPLICABLE 2 - BUS 3 - VEHICLE TOWING ANOTHER MOTOR VEHICLE

4 - LOGGING 5 - INTERMODAL CONTAINER CHASSIS 6 - CARGOVAN /ENCLOSED BOX

7 - GRAIN/CHIPS/GRAVEL 8 - POLE 9 - CARGO TANK 10 - FLAT BED

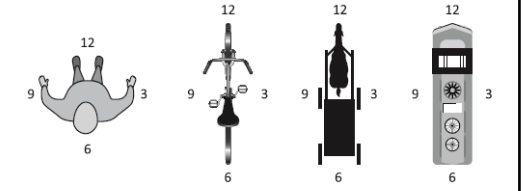
11 - DUMP 12 - CONCRETE MIXER 13 - AUTO TRANSPORTER 14 - GARBAGE/REFUSE 99 - OTHER / UNKNOWN

VEHICLE DEFECTS: **1**

1 - TURN SIGNALS 2 - HEAD LAMPS 3 - TAIL LAMPS

4 - BRAKES 5 - STEERING 6 - TIRE BLOWOUT

7 - WORN OR SLICK TIRES 8 - TRAILER EQUIPMENT DEFECTIVE 9 - MOTOR TROUBLE 10 - DISABLED FROM PRIOR ACCIDENT 99 - OTHER / UNKNOWN



NO DAMAGE [0] UNDERCARRIAGE [14]

TOP [13] ALL AREAS [15]

UNIT NOT AT SCENE [16]

NON-MOTORIST LOCATION: **1**

1 - INTERSECTION - MARKED CROSSWALK 2 - INTERSECTION - UNMARKED CROSSWALK 3 - INTERSECTION - OTHER

4 - MIBLOCK - MARKED CROSSWALK 5 - TRAVEL LANE - OTHER LOCATION 6 - BICYCLE LANE

7 - SHOULDER/ROADSIDE 8 - SIDEWALK 9 - MEDIAN/CROSSING ISLAND

10 - DRIVEWAY ACCESS 11 - SHARED USE PATHS OR TRAILS 12 - FIRST RESPONDER AT INCIDENT SCENE 99 - OTHER / UNKNOWN

ACTION: **5**

1 - NON-CONTACT 2 - NON-COLLISION 3 - STRIKING 4 - STRUCK 5 - BOTH STRIKING & STRUCK 9 - OTHER / UNKNOWN

PRE-CRASH ACTIONS: **8**

1 - STRAIGHT AHEAD 2 - BACKING 3 - CHANGING LANES 4 - OVERTAKING/PASSING 5 - MAKING RIGHT TURN 6 - MAKING LEFT TURN 7 - MAKING U-TURN 8 - ENTERING TRAFFIC LANE

9 - LEAVING TRAFFIC LANE 10 - PARKED 11 - SLOWING OR STOPPED IN TRAFFIC 12 - DRIVERLESS 13 - NEGOTIATING A CURVE 14 - ENTERING OR CROSSING SPECIFIED LOCATION

15 - WALKING, RUNNING, JOGGING, PLAYING 16 - WORKING 17 - PUSHING VEHICLE 18 - APPROACHING OR LEAVING VEHICLE 19 - STANDING 20 - OTHER NON-MOTORIST 21 - STANDING OUTSIDE DISABLED VEHICLE 99 - OTHER / UNKNOWN

CONTRIBUTING CIRCUMSTANCES: **2**

1 - NONE 2 - FAILURE TO YIELD 3 - RAN RED LIGHT 4 - RAN STOP SIGN 5 - UNSAFE SPEED 6 - IMPROPER TURN 7 - LEFT OF CENTER

8 - FOLLOWING TOO CLOSE /ACDA 9 - IMPROPER LANE CHANGE 10 - IMPROPER PASSING 11 - DROVE OFF ROAD 12 - IMPROPER BACKING

13 - IMPROPER START FROM A PARKED POSITION 14 - STOPPED OR PARKED ILLEGALLY 15 - SWERVING TO AVOID 16 - WRONG WAY 17 - VISION OBSTRUCTION

18 - OPERATING DEFECTIVE EQUIPMENT 19 - LOAD SHIFTING /FALLING/SPILLING 20 - IMPROPER CROSSING 21 - LYING IN ROADWAY 22 - NOT DISCERNIBLE

23 - OPENING DOOR INTO ROADWAY 99 - OTHER IMPROPER ACTION

INITIAL POINT OF CONTACT

0 - NO DAMAGE 14 - UNDERCARRIAGE

11

1-12 - REFER TO UNIT DIAGRAM 15 - VEHICLE NOT AT SCENE 99 - UNKNOWN

13 - TOP

EVENTS

SEQUENCE OF EVENTS: **1**

20

1 - OVERTURN/ROLLOVER 2 - FIRE/EXPLOSION 3 - IMMERSION 4 - JACKKNIFE 5 - CARGO / EQUIPMENT LOSS OR SHIFT 6 - EQUIPMENT FAILURE

7 - SEPARATION OF UNITS 8 - RAN OFF ROAD RIGHT 9 - RAN OFF ROAD LEFT 10 - CROSS MEDIAN 11 - CROSS CENTERLINE - OPPOSITE DIRECTION OF TRAVEL

12 - DOWNHILL RUNAWAY 13 - OTHER NON-COLLISION 14 - PEDESTRIAN 15 - PEDALCYCLE 16 - RAILWAY VEHICLE 17 - ANIMAL - FARM 18 - ANIMAL - DEER

19 - ANIMAL - OTHER 20 - MOTOR VEHICLE IN TRANSPORT 21 - PARKED MOTOR VEHICLE 22 - WORK ZONE MAINTENANCE EQUIPMENT 23 - STRUCK BY FALLING, SHIFTING CARGO OR ANYTHING SET IN MOTION BY A MOTOR VEHICLE 24 - OTHER MOVABLE OBJECT

COLLISION WITH FIXED OBJECT - STRUCK

25 - IMPACT ATTENUATOR / CRASH CUSHION 26 - BRIDGE OVERHEAD STRUCTURE 27 - BRIDGE PIER OR ABUTMENT 28 - BRIDGE PARAPET 29 - BRIDGE RAIL 30 - GUARDRAIL FACE

31 - GUARDRAIL END 32 - PORTABLE BARRIER 33 - MEDIAN CABLE BARRIER 34 - MEDIAN GUARDRAIL BARRIER 35 - MEDIAN CONCRETE BARRIER 36 - MEDIAN OTHER BARRIER 37 - TRAFFIC SIGN POST

38 - OVERHEAD SIGN POST 39 - LIGHT / LUMINARIES SUPPORT 40 - UTILITY POLE 41 - OTHER POST, POLE OR SUPPORT 42 - CULVERT 43 - CURB 44 - DITCH

45 - EMBANKMENT 46 - FENCE 47 - MAILBOX 48 - TREE 49 - FIRE HYDRANT 50 - WORK ZONE MAINTENANCE EQUIPMENT 51 - WALL

52 - BUILDING 53 - TUNNEL 54 - OTHER FIXED OBJECT 99 - OTHER / UNKNOWN

FIRST HARMFUL EVENT: **1** **MOST HARMFUL EVENT**: **1**

TRAFFIC

TRAFFICWAY FLOW: **2**

1 - ONE-WAY 2 - TWO-WAY

TRAFFIC CONTROL: **4**

1 - ROUNDABOUT 2 - SIGNAL 3 - FLASHER 4 - STOP SIGN 5 - YIELD SIGN 6 - NO CONTROL

OF THROUGH LANES ON ROAD: **2**

RAIL GRADE CROSSING: **1**

1 - NOT INVOLVED 2 - INVOLVED-ACTIVE CROSSING 3 - INVOLVED-PASSIVE CROSSING

UNIT / NON-MOTORIST DIRECTION

FROM **1** TO

1 - NORTH 2 - SOUTH 3 - EAST 4 - WEST 5 - NORTHEAST 6 - NORTHWEST 7 - SOUTHEAST 8 - SOUTHWEST 9 - OTHER / UNKNOWN

UNIT SPEED: **40**

POSTED SPEED: **55**

DETECTED SPEED: **1**

1 - STATED / ESTIMATED SPEED 2 - CALCULATED / EDR 3 - UNDETERMINED

MOTORIST / Non-MOTORIST

LOCAL REPORT NUMBER
2023000001716

| | | | | | | | | | | |
|--|---|-----------------------------------|--|---|--|---|------------------------------|--|------------------------|---------------------|
| UNIT # 1 | NAME: LAST, FIRST, MIDDLE CLIFTON, NICHOLE, R | | | | DATE OF BIRTH 01/10/1985 | | AGE 38 | GENDER F | | |
| ADDRESS: STREET, CITY, STATE, ZIP 108 CHANNING DR, LONDON, OH, 43140 | | | | | CONTACT PHONE - INCLUDE AREA CODE | | | | | |
| INJURIES 5 | INJURED TAKEN BY [] | EMS AGENCY (NAME) | INJURED TAKEN TO: MEDICAL FACILITY (NAME, CITY) | | SAFETY EQUIPMENT USED 4 | <input type="checkbox"/> DOT-COMPLIANT <input checked="" type="checkbox"/> MC HELMET | SEATING POSITION 1 | AIR BAG USAGE 1 | EJECTION 1 | TRAPPED 1 |
| OL STATE OH | OPERATOR LICENSE NUMBER | | OFFENSE CHARGED | | LOCAL CODE [] | OFFENSE DESCRIPTION | | | CITATION NUMBER | |
| OL CLASS 4 | ENDORSEMENT | RESTRICTION SELECT UP TO 3 | DRIVER DISTRACTED BY 1 | ALCOHOL / DRUG SUSPECTED <input type="checkbox"/> ALCOHOL <input type="checkbox"/> MARIJUANA <input type="checkbox"/> OTHER DRUG | | CONDITION 1 | ALCOHOL TEST | | DRUG TEST(S) | |
| | | | | | | STATUS: 1, TYPE: 1, VALUE: . | | STATUS: 1, TYPE: 1, RESULTS SELECT UP TO 4 | | |

| | | | | | | | | | | |
|--|---|-----------------------------------|--|---|--|---|------------------------------|--|------------------------|---------------------|
| UNIT # 2 | NAME: LAST, FIRST, MIDDLE MCSURLEY, CAROLYN, JEAN | | | | DATE OF BIRTH 01/25/1966 | | AGE 57 | GENDER F | | |
| ADDRESS: STREET, CITY, STATE, ZIP 4755 STATE ROUTE 38, LONDON, OH, 43140 | | | | | CONTACT PHONE - INCLUDE AREA CODE | | | | | |
| INJURIES 5 | INJURED TAKEN BY [] | EMS AGENCY (NAME) | INJURED TAKEN TO: MEDICAL FACILITY (NAME, CITY) | | SAFETY EQUIPMENT USED 4 | <input type="checkbox"/> DOT-COMPLIANT <input checked="" type="checkbox"/> MC HELMET | SEATING POSITION 1 | AIR BAG USAGE 1 | EJECTION 1 | TRAPPED 1 |
| OL STATE OH | OPERATOR LICENSE NUMBER | | OFFENSE CHARGED | | LOCAL CODE [] | OFFENSE DESCRIPTION | | | CITATION NUMBER | |
| OL CLASS 4 | ENDORSEMENT | RESTRICTION SELECT UP TO 3 | DRIVER DISTRACTED BY 1 | ALCOHOL / DRUG SUSPECTED <input type="checkbox"/> ALCOHOL <input type="checkbox"/> MARIJUANA <input type="checkbox"/> OTHER DRUG | | CONDITION 1 | ALCOHOL TEST | | DRUG TEST(S) | |
| | | | | | | STATUS: 1, TYPE: 1, VALUE: . | | STATUS: 1, TYPE: 1, RESULTS SELECT UP TO 4 | | |

| | | | | | | | | | | |
|--|----------------------------------|-----------------------------------|--|---|--|--|-------------------------|--|------------------------|----------------|
| UNIT # | NAME: LAST, FIRST, MIDDLE | | | | DATE OF BIRTH | | AGE | GENDER | | |
| ADDRESS: STREET, CITY, STATE, ZIP | | | | | CONTACT PHONE - INCLUDE AREA CODE | | | | | |
| INJURIES | INJURED TAKEN BY [] | EMS AGENCY (NAME) | INJURED TAKEN TO: MEDICAL FACILITY (NAME, CITY) | | SAFETY EQUIPMENT USED | <input type="checkbox"/> DOT-COMPLIANT <input type="checkbox"/> MC HELMET | SEATING POSITION | AIR BAG USAGE | EJECTION | TRAPPED |
| OL STATE | OPERATOR LICENSE NUMBER | | OFFENSE CHARGED | | LOCAL CODE [] | OFFENSE DESCRIPTION | | | CITATION NUMBER | |
| OL CLASS | ENDORSEMENT | RESTRICTION SELECT UP TO 3 | DRIVER DISTRACTED BY | ALCOHOL / DRUG SUSPECTED <input type="checkbox"/> ALCOHOL <input type="checkbox"/> MARIJUANA <input type="checkbox"/> OTHER DRUG | | CONDITION | ALCOHOL TEST | | DRUG TEST(S) | |
| | | | | | | STATUS: 1, TYPE: 1, VALUE: . | | STATUS: 1, TYPE: 1, RESULTS SELECT UP TO 4 | | |

| INJURIES | SEATING POSITION | AIR BAG | OL CLASS | OL RESTRICTION(S) | DRIVER DISTRACTION | TEST STATUS |
|--|---|---|---|---|--|--|
| 1 - FATAL 2 - SUSPECTED SERIOUS INJURY 3 - SUSPECTED MINOR INJURY 4 - POSSIBLE INJURY 5 - NO APPARENT INJURY | 1 - FRONT - LEFT SIDE (MOTORCYCLE DRIVER) 2 - FRONT - MIDDLE 3 - FRONT - RIGHT SIDE 4 - SECOND - LEFT SIDE (MOTORCYCLE PASSENGER) 5 - SECOND - MIDDLE 6 - SECOND - RIGHT SIDE 7 - THIRD - LEFT SIDE (MOTORCYCLE SIDE CAR) 8 - THIRD - MIDDLE 9 - THIRD - RIGHT SIDE 10 - SLEEPER SECTION OF TRUCK CAB 11 - PASSENGER IN OTHER ENCLOSED CARGO AREA (NON-TRAILING UNIT, BUS, PICK-UP WITH CAP) 12 - PASSENGER IN UNENCLOSED CARGO AREA 13 - TRAILING UNIT 14 - RIDING ON VEHICLE EXTERIOR (NON-TRAILING UNIT) 15 - NON-MOTORIST 99 - OTHER / UNKNOWN | 1 - NOT DEPLOYED 2 - DEPLOYED FRONT 3 - DEPLOYED SIDE 4 - DEPLOYED BOTH FRONT/SIDE 5 - NOT APPLICABLE 9 - DEPLOYMENT UNKNOWN | 1 - CLASS A 2 - CLASS B 3 - CLASS C 4 - REGULAR CLASS (OHIO = D) 5 - M/C MOPED ONLY 6 - NO VALID OL | 1 - ALCOHOL INTERLOCK DEVICE 2 - CDL INTRASTATE ONLY 3 - CORRECTIVE LENSES 4 - FARM WAIVER 5 - EXCEPT CLASS A BUS 6 - EXCEPT CLASS A & CLASS B BUS 7 - EXCEPT TRACTOR-TRAILER 8 - INTERMEDIATE LICENSE RESTRICTIONS 9 - LEARNER'S PERMIT RESTRICTIONS 10 - LIMITED TO DAYLIGHT ONLY 11 - LIMITED TO EMPLOYMENT 12 - LIMITED - OTHER 13 - MECHANICAL DEVICES (SPECIAL BRAKES, HAND CONTROLS, OR OTHER ADAPTIVE DEVICES) 14 - MILITARY VEHICLES ONLY 15 - MOTOR VEHICLES WITHOUT AIR BRAKES 16 - OUTSIDE MIRROR 17 - PROSTHETIC AID 18 - OTHER | 1 - NOT DISTRACTED 2 - MANUALLY OPERATING AN ELECTRONIC COMMUNICATION DEVICE (TEXTING, TYPING, DIALING) 3 - TALKING ON HANDS-FREE COMMUNICATION DEVICE 4 - TALKING ON HAND-HELD COMMUNICATION DEVICE 5 - OTHER ACTIVITY WITH AN ELECTRONIC DEVICE 6 - PASSENGER 7 - OTHER DISTRACTION INSIDE THE VEHICLE 8 - OTHER DISTRACTION OUTSIDE THE VEHICLE 9 - OTHER / UNKNOWN | 1 - NONE GIVEN 2 - TEST REFUSED 3 - TEST GIVEN, CONTAMINATED SAMPLE / UNUSABLE 4 - TEST GIVEN, RESULTS KNOWN 5 - TEST GIVEN, RESULTS UNKNOWN |
| INJURIES TAKEN BY | | EJECTION | OL ENDORSEMENT | | CONDITION | ALCOHOL TEST TYPE |
| 1 - NOT TRANSPORTED /TREATED AT SCENE 2 - EMS 3 - POLICE 9 - OTHER / UNKNOWN | | 1 - NOT EJECTED 2 - PARTIALLY EJECTED 3 - TOTALLY EJECTED 4 - NOT APPLICABLE | H - HAZMAT M - MOTORCYCLE P - PASSENGER N - TANKER Q - MOTOR SCOOTER R - THREE-WHEEL MOTORCYCLE S - SCHOOL BUS T - DOUBLE & TRIPLE TRAILERS X - TANKER / HAZMAT | | 1 - APPARENTLY NORMAL 2 - PHYSICAL IMPAIRMENT 3 - EMOTIONAL (E.G., DEPRESSED, ANGRY, DISTURBED) 4 - ILLNESS 5 - FELL ASLEEP, FAINTED, FATIGUED, ETC. 6 - UNDER THE INFLUENCE OF MEDICATIONS / DRUGS / ALCOHOL 9 - OTHER / UNKNOWN | 1 - NONE 2 - BLOOD 3 - URINE 4 - BREATH 5 - OTHER |
| SAFETY EQUIPMENT | | TRAPPED | GENDER | | | DRUG TEST TYPE |
| 1 - NONE USED 2 - SHOULDER BELT ONLY USED 3 - LAP BELT ONLY USED 4 - SHOULDER & LAP BELT USED 5 - CHILD RESTRAINT SYSTEM - FORWARD FACING 6 - CHILD RESTRAINT SYSTEM - REAR FACING 7 - BOOSTER SEAT 8 - HELMET USED 9 - PROTECTIVE PADS USED (ELBOWS, KNEES, ETC) 10 - REFLECTIVE CLOTHING 11 - LIGHTING - PEDESTRIAN / BICYCLE ONLY 99 - OTHER / UNKNOWN | | 1 - NOT TRAPPED 2 - EXTRICATED BY MECHANICAL MEANS 3 - FREED BY NON-MECHANICAL MEANS | F - FEMALE M - MALE U - OTHER / UNKNOWN | | | DRUG TEST RESULT(S) |
| | | | | | | 1 - AMPHETAMINES 2 - BARBITURATES 3 - BENZODIAZEPINES 4 - CANNABINOIDS 5 - COCAINE 6 - OPIATES / OPIOIDS 7 - OTHER 8 - NEGATIVE RESULTS |

OCCUPANT / WITNESS ADDENDUM

LOCAL REPORT NUMBER
2023000001716

| | | | | | | | | | |
|--|--|----------------------------------|--|--|--|-------------------------|----------------------|-----------------|----------------|
| OCCUPANT | UNIT # | NAME: LAST, FIRST, MIDDLE | | | DATE OF BIRTH | | AGE | GENDER | |
| | ADDRESS: STREET, CITY, STATE, ZIP | | | | CONTACT PHONE - INCLUDE AREA CODE | | | | |
| INJURIES | INJURED TAKEN BY | EMS AGENCY (NAME) | INJURED TAKEN TO: MEDICAL FACILITY (NAME, CITY) | SAFETY EQUIPMENT | <input type="checkbox"/> DOT-COMPLIANT MC HELMET | SEATING POSITION | AIR BAG USAGE | EJECTION | TRAPPED |
| UNIT # | NAME: LAST, FIRST, MIDDLE | | | DATE OF BIRTH | | AGE | GENDER | | |
| ADDRESS: STREET, CITY, STATE, ZIP | | | | CONTACT PHONE - INCLUDE AREA CODE | | | | | |
| INJURIES | INJURED TAKEN BY | EMS AGENCY (NAME) | INJURED TAKEN TO: MEDICAL FACILITY (NAME, CITY) | SAFETY EQUIPMENT | <input type="checkbox"/> DOT-COMPLIANT MC HELMET | SEATING POSITION | AIR BAG USAGE | EJECTION | TRAPPED |
| UNIT # | NAME: LAST, FIRST, MIDDLE | | | DATE OF BIRTH | | AGE | GENDER | | |
| ADDRESS: STREET, CITY, STATE, ZIP | | | | CONTACT PHONE - INCLUDE AREA CODE | | | | | |
| INJURIES | INJURED TAKEN BY | EMS AGENCY (NAME) | INJURED TAKEN TO: MEDICAL FACILITY (NAME, CITY) | SAFETY EQUIPMENT | <input type="checkbox"/> DOT-COMPLIANT MC HELMET | SEATING POSITION | AIR BAG USAGE | EJECTION | TRAPPED |
| UNIT # | NAME: LAST, FIRST, MIDDLE | | | DATE OF BIRTH | | AGE | GENDER | | |
| ADDRESS: STREET, CITY, STATE, ZIP | | | | CONTACT PHONE - INCLUDE AREA CODE | | | | | |
| INJURIES | INJURED TAKEN BY | EMS AGENCY (NAME) | INJURED TAKEN TO: MEDICAL FACILITY (NAME, CITY) | SAFETY EQUIPMENT | <input type="checkbox"/> DOT-COMPLIANT MC HELMET | SEATING POSITION | AIR BAG USAGE | EJECTION | TRAPPED |

| INJURIES | SAFETY EQUIPMENT USED | SEATING POSITION | AIR BAG USAGE |
|------------------------------|---|---|------------------------------------|
| 1 - FATAL | 1 - NONE USED - VEHICLE OCCUPANT | 1 - FRONT - LEFT SIDE (MOTORCYCLE DRIVER) | 1 - NOT DEPLOYED |
| 2 - SUSPECTED SERIOUS INJURY | 2 - SHOULDER BELT ONLY USED | 2 - FRONT - MIDDLE | 2 - DEPLOYED FRONT |
| 3 - SUSPECTED MINOR INJURY | 3 - LAP BELT ONLY USED | 3 - FRONT - RIGHT SIDE | 3 - DEPLOYED SIDE |
| 4 - POSSIBLE INJURY | 4 - SHOULDER & LAP BELT USED | 4 - SECOND - LEFT SIDE (MOTORCYCLE PASSENGER) | 4 - DEPLOYED BOTH FRONT/SIDE |
| 5 - NO APPARENT INJURY | 5 - CHILD RESTRAINT SYSTEM - FORWARD FACING | 5 - SECOND - MIDDLE | 5 - NOT APPLICABLE |
| | 6 - CHILD RESTRAINT SYSTEM - REAR FACING | 6 - SECOND - RIGHT SIDE | 9 - DEPLOYMENT UNKNOWN |
| | 7 - BOOSTER SEAT | 7 - THIRD - LEFT SIDE (MOTORCYCLE SIDE CAR) | EJECTION |
| | 8 - HELMET USED | 8 - THIRD - MIDDLE | 1 - NOT EJECTED |
| | 9 - PROTECTIVE PADS USED (ELBOWS, KNEES, ETC) | 9 - THIRD - RIGHT SIDE | 2 - PARTIALLY EJECTED |
| | 10 - REFLECTIVE CLOTHING | 10 - SLEEPER SECTION OF TRUCK CAB | 3 - TOTALLY EJECTED |
| | 11 - LIGHTING - PEDESTRIAN / BICYCLE ONLY | 11 - PASSENGER IN OTHER ENCLOSED CARGO AREA (NON-TRAILING UNIT SUCH AS A BUS, PICK-UP WITH CAP) | 4 - NOT APPLICABLE |
| | 99 - OTHER / UNKNOWN | 12 - PASSENGER IN UNENCLOSED CARGO AREA | TRAPPED |
| | | 13 - TRAILING UNIT | 1 - NOT TRAPPED |
| | | 14 - RIDING ON VEHICLE EXTERIOR (NON-TRAILING UNIT) | 2 - EXTRICATED BY MECHANICAL MEANS |
| | | 15 - NON-MOTORIST | 3 - FREED BY NON-MECHANICAL MEANS |
| | | 99 - OTHER / UNKNOWN | |

| | | | | | |
|----------------|--|----------------------|--|--|---------------|
| WITNESS | NAME: LAST, FIRST, MIDDLE | DATE OF BIRTH | | AGE | GENDER |
| | ADDRESS: STREET, CITY, STATE, ZIP | | | CONTACT PHONE - INCLUDE AREA CODE | |
| WITNESS | NAME: LAST, FIRST, MIDDLE | DATE OF BIRTH | | AGE | GENDER |
| | ADDRESS: STREET, CITY, STATE, ZIP | | | CONTACT PHONE - INCLUDE AREA CODE | |
| WITNESS | NAME: LAST, FIRST, MIDDLE | DATE OF BIRTH | | AGE | GENDER |
| | ADDRESS: STREET, CITY, STATE, ZIP | | | CONTACT PHONE - INCLUDE AREA CODE | |